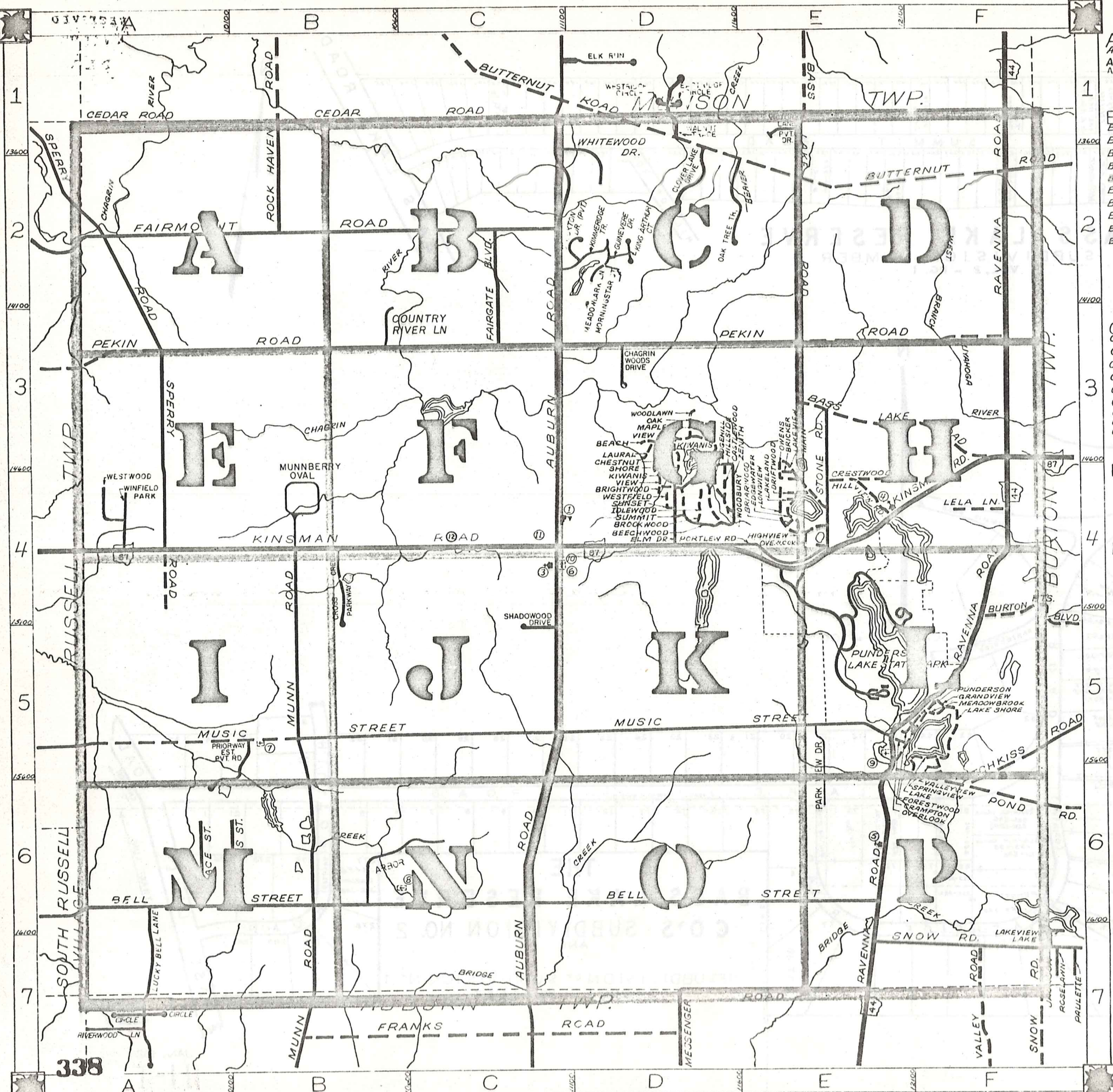


ROAD INDEX



A	AUBURN RD. C1-C7 ASHWOOD DR. D4 ARBOR TR. C5	H cont.	HILLSIDE DR. D4 HILLVIEW RD. D4 HOTCHKISS RD. F6-F5 HEATH RD. A1-A2 HOLBROOK DR. D4	P cont.	POND RD. F6 PORTLEW RD. E4 PUNDERSON RD. F5 PARKLANE D4 PRIORWAY PVT. DR. B5 PARK VIEW DR. E5
B	BASS LAKE RD. E1-F3 BEACH DR. D3 BEECHWOOD DR. D4 BELL ST. A6-E6 BRIARWOOD AVE. E4 BRICKER ST. E3 BRIGHTWOOD DR. D4 BROOKWOOD DR. D4 BURTON MTS. BLVD. F5 BUTTERNUT RD. C1-F2	T	TIDLEWOOD DR. D4	R	RAVENNA RD. F1-E7 ROCK HAVEN RD. B1-B2
C	CASTLEWOOD DR. D4 CEDAR RD. A1-C1 CHESTNUT DR. D4 CRAMPTON DR. F5 CRESTWOOD E4 COUNTY RIVER LN. B3 CLOVER LAKE DRIVE D2 CHAGRIN WOODS DRIVE D3 CROSS CREEK PARKWAY B4	L	LAKE DR. F5 LAKELAND AVE. E4 LAKE SHORE DR. F5 LAKEVIEW DR. E4 LAURAL DR. D3 LELA LN. F4 LONGVIEW DR. E4 LUCKY BELL LN. A7	S	SHORE DR. D4 SNOW RD. F7 SPERRY RD. A2-A4 SPRINGVIEW DR. F5 STONE RD. E3-E4 SUMMIT DR. D4 SUNSET DR. D4 STOCKTON DR. PVT. D2 SHADOWOOD DR. C5
D	DRIFTWOOD AVE. E4	M	MAIN ST. E4 MAPLE DR. D3 MEADOWBROOK DR. F5 MESSENGER RD. D7-E7 MUNN RD. B4-B7 MUSIC ST. A5 E5 MEADOWLARK LN. D2 MORNINGSTAR CT. D2 MUNNBERRY B4	U	
E	EDGEHILL DR. D4 EDGEWATER DR. E4 ELM DR. D4	V	VALLEY RD. F7 VALLEYVIEW DR. F6 VIEW CR. D3 VICTORY LN. -PVT. DR. E1	W	WESTFIELD DR. D4 WOODBURY DR. D4 WOODLAWN DR. D3 WHITEWOOD DR. D2 WESTWOOD DR. A4 WINFIELD PARK DR. A4 WALNUT TRACE D1
F	FAIRMOUNT RD. A2-C2 FORESTWOOD DR. F5	N		X Y	
G	GRACE ST. A6 GRANDVIEW DR. F5 GUINEVERE DRIVE D2	O	OAK DR. D3 OVERLOOK DR. E4 OVERLOOK DR. E5 OWENS RD. E4 OAK TREE TRAIL D2	Z	ZENITH DR. D4
H	HIGHVIEW AVE. E4	P	PEKIN RD. A3 F3		

- ① NEWBURY SCHOOL (ELEM. & HIGH)
- ② NEWBURY COMM. CHURCH
- ③ ST. HELEN'S CHURCH
- ④ CHURCH OF THE NAZARENE
- ⑤ NEWBURY CENTER CEMETERY
- ⑥ MUNN CEMETERY
- ⑦ MORTON CEMETERY
- ⑧ SOUTH NEWBURY CEM.
- ⑨ NEWBURY TOWNSHIP HALL
- ⑩ NEWBURY TWP FIRE DEPT.
- ⑪ U.S. POST OFFICE (NEWBURY)
- ⑫
- ⑬
- ⑭
- ⑮
- ⑯

NEWBURY TOWNSHIP

SCALE: 1" = 2,000'
ROBERT E. PHILLIPS,
GEAUGA COUNTY ENGINEER

--- UNPAVED ROAD
--- PAVED ROAD
--- TOWNSHIP LINE
--- CORPORATION LINE

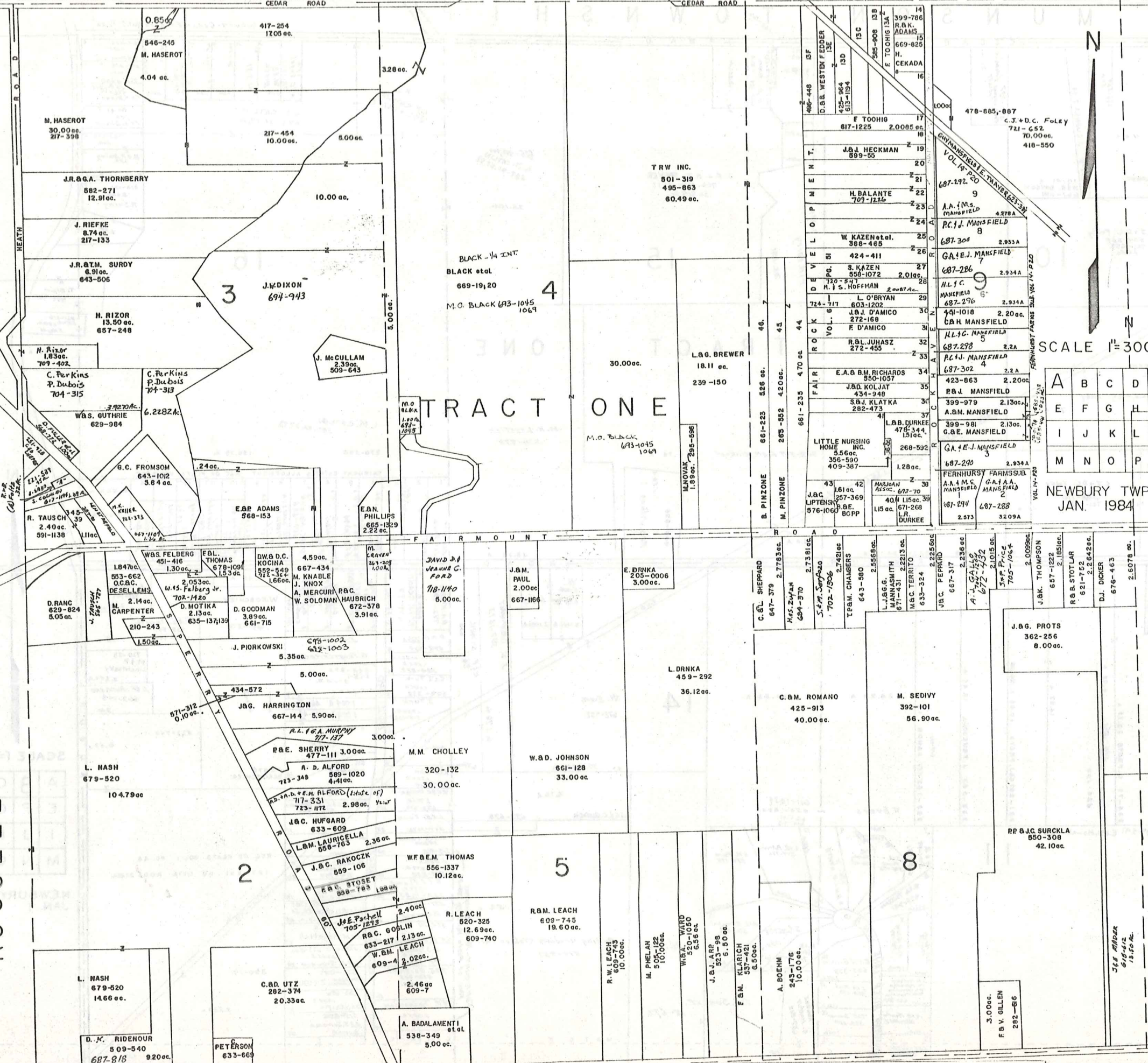


TOWNSHIP

RUSSELL

CEDAR ROAD

CEDAR ROAD



TRACT ONE

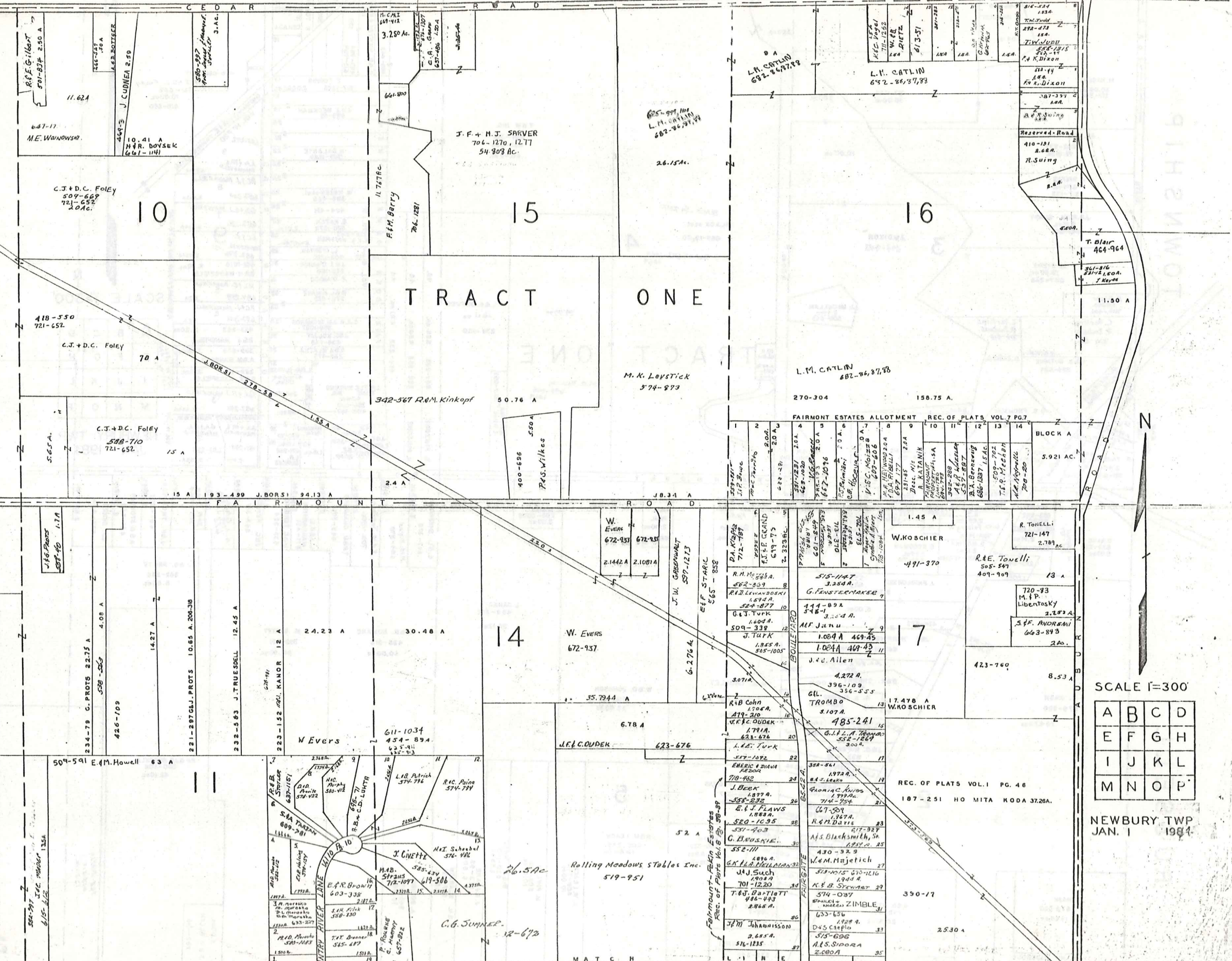
SCALE 1"=300'

NEWBURY TWP.
JAN. 1984

A	B	C	D
E	F	G	H
I	J	K	L
M	N	O	P

M U N S O N T O W N S H I P

Auburn-Cedar Estates, Vol. 7-Pg. 20



T R A C T O N E

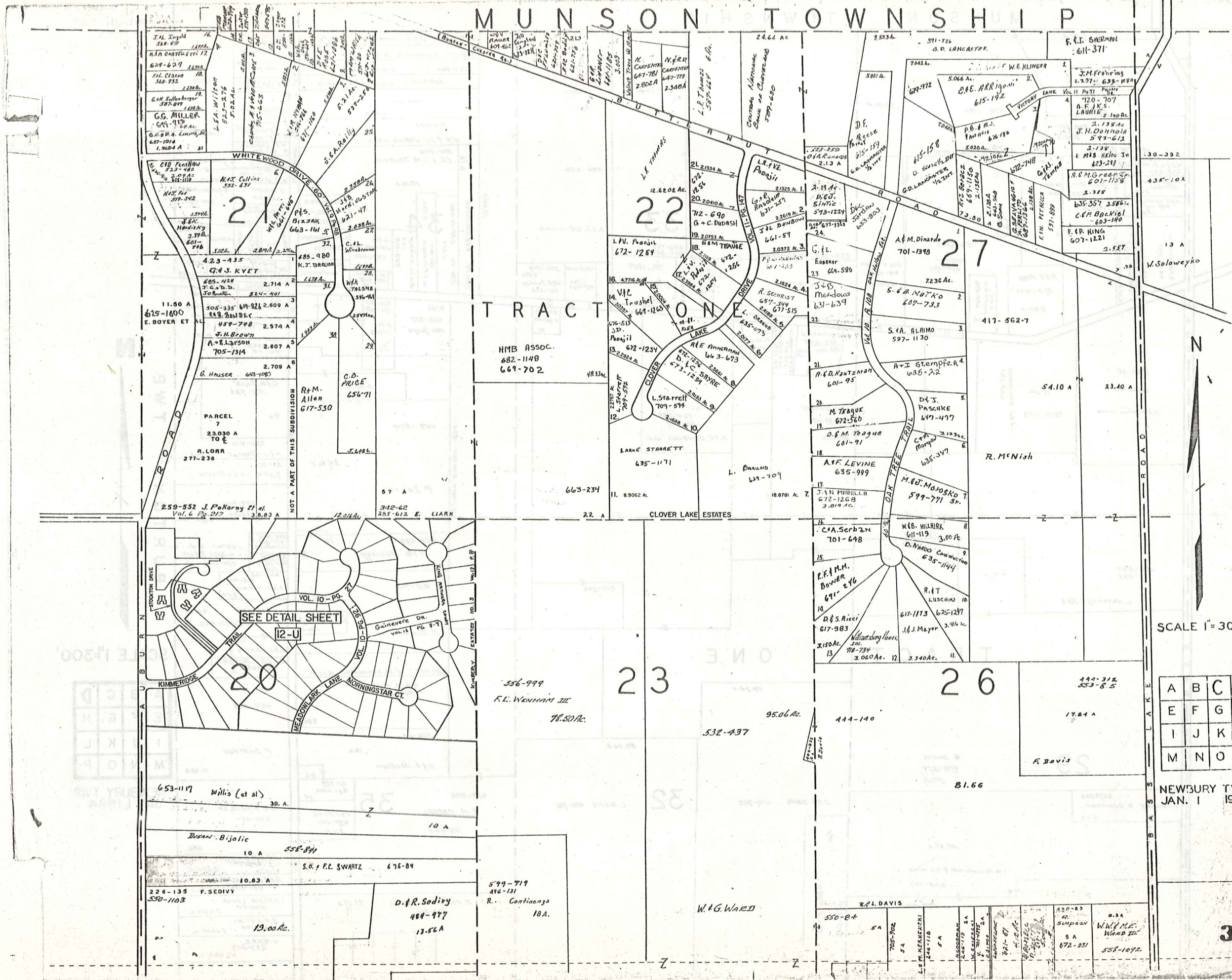
SCALE 1"=300'

A	B	C	D
E	F	G	H
I	J	K	L
M	N	O	P

NEWBURY TWP JAN. 1 1984

MUNSON TOWNSHIP

TRACT ONE



SEE DETAIL SHEET 12-U

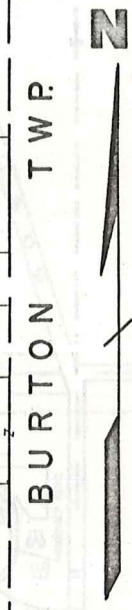
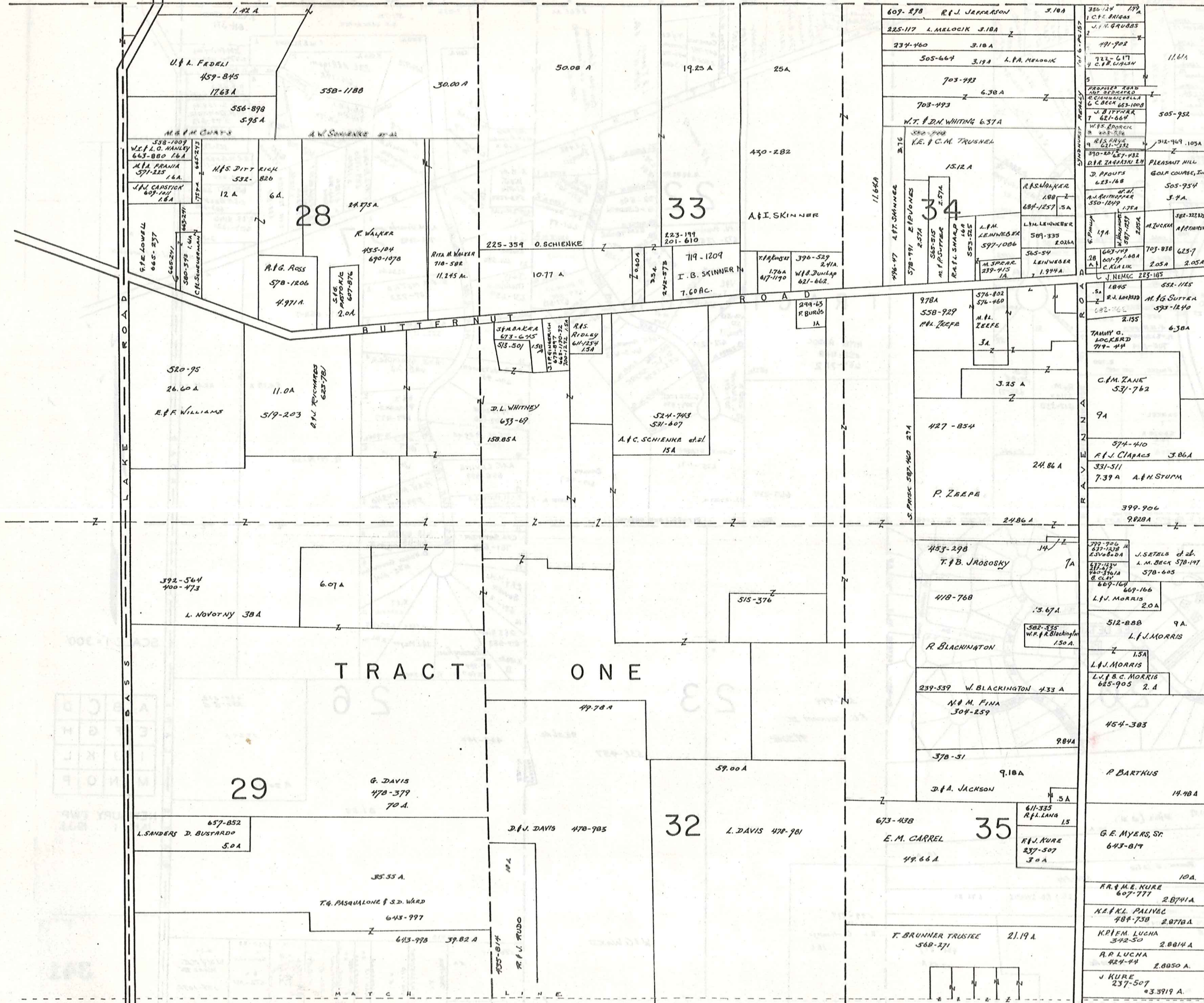
SCALE 1" = 300'

A	B	C	D
E	F	G	H
I	J	K	L
M	N	O	P

NEWBURY TWP JAN. 1 1934

MUNSON TOWNSHIP

CLARIDON TWP

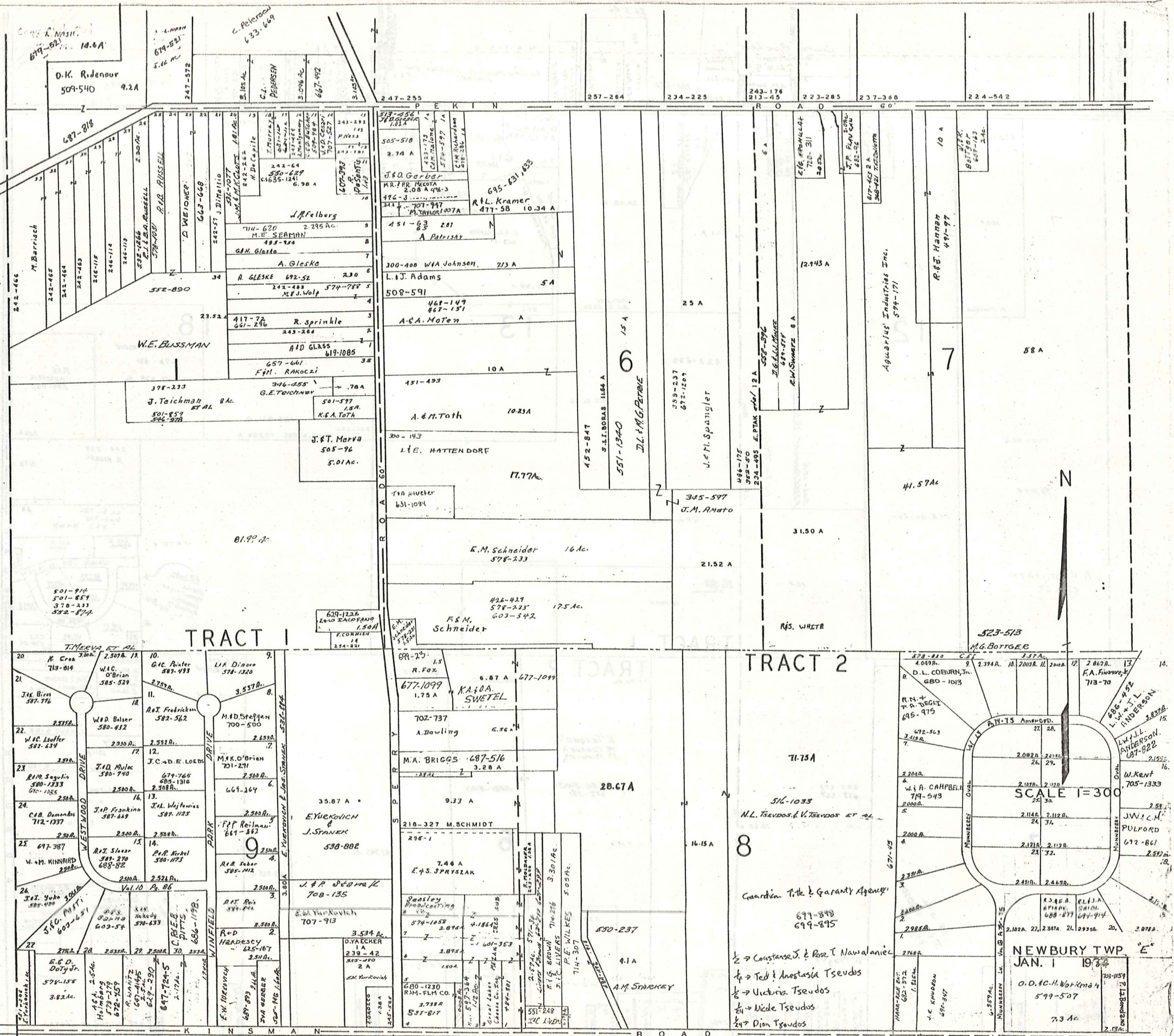


SCALE 1"=300'

A	B	C	D
E	F	G	H
I	J	K	L
M	N	O	P

NEWBURY TWP
JAN 1, 1984

R U S S E L L T O W N S H I P

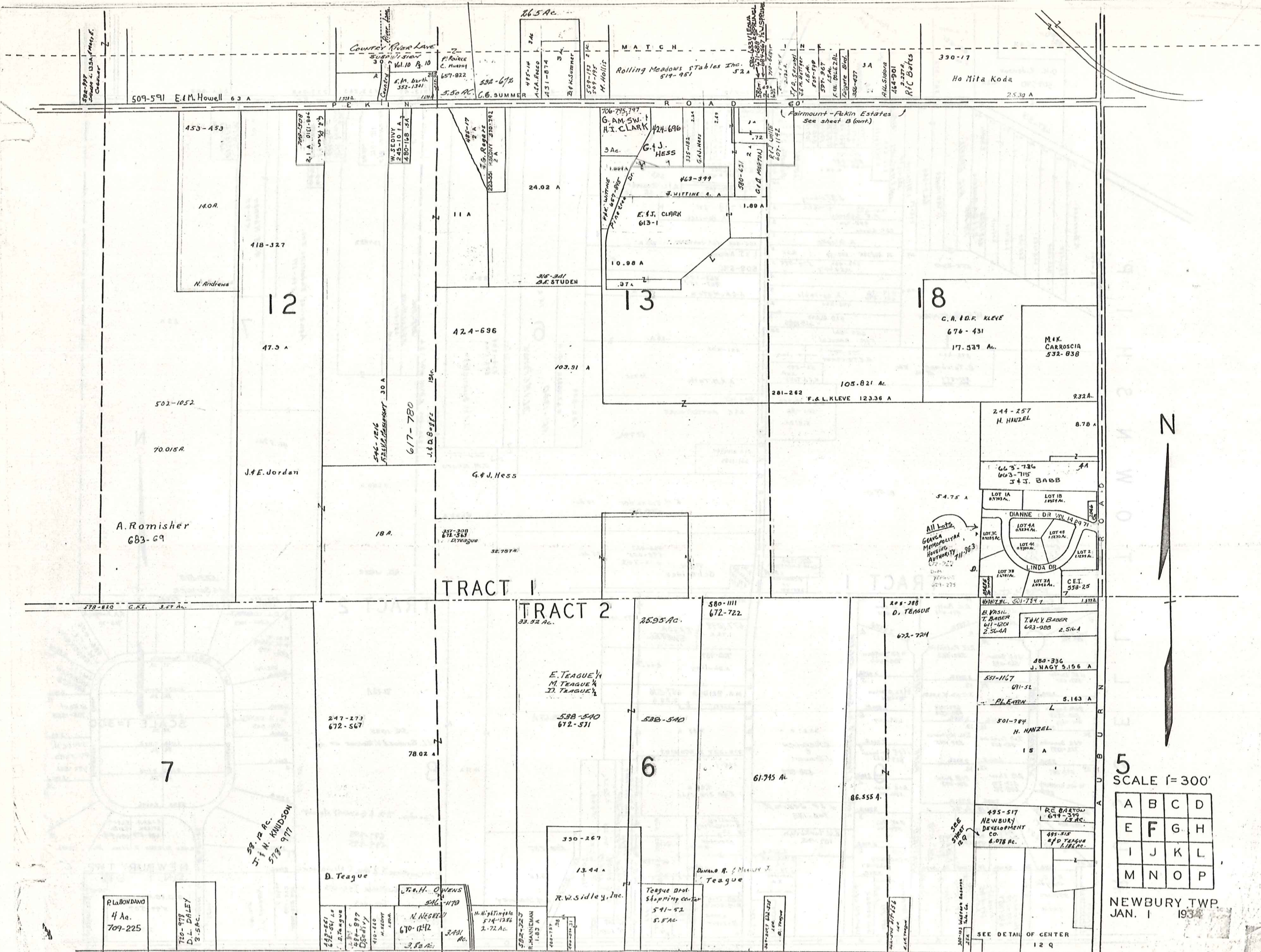


TRACT 1

TRACT 2

SCALE 1"=30'

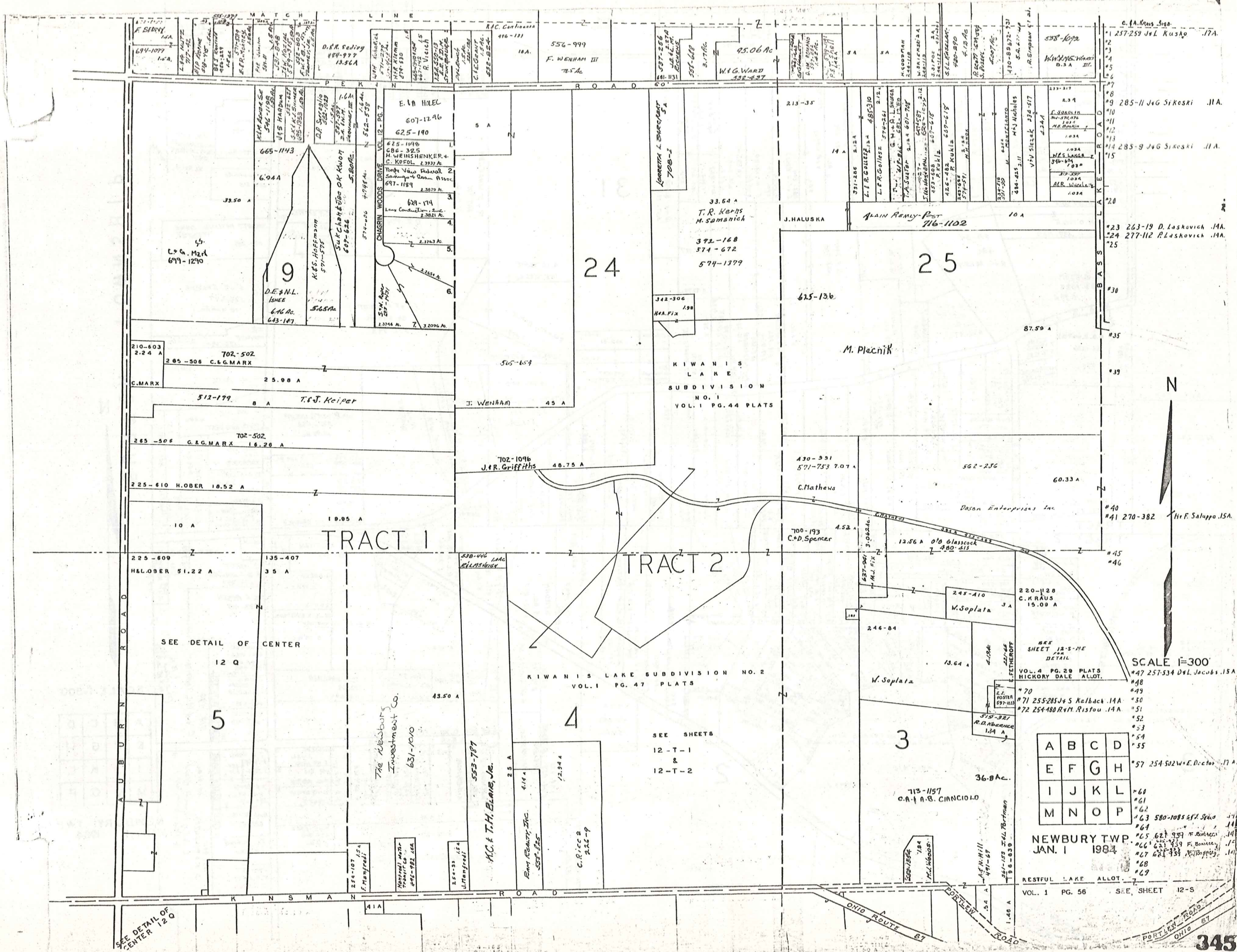
NEWBURY TWP
JAN. 1 1933



5
SCALE 1" = 300'

A	B	C	D
E	F	G	H
I	J	K	L
M	N	O	P

NEWBURY TWP
JAN. 1 1934

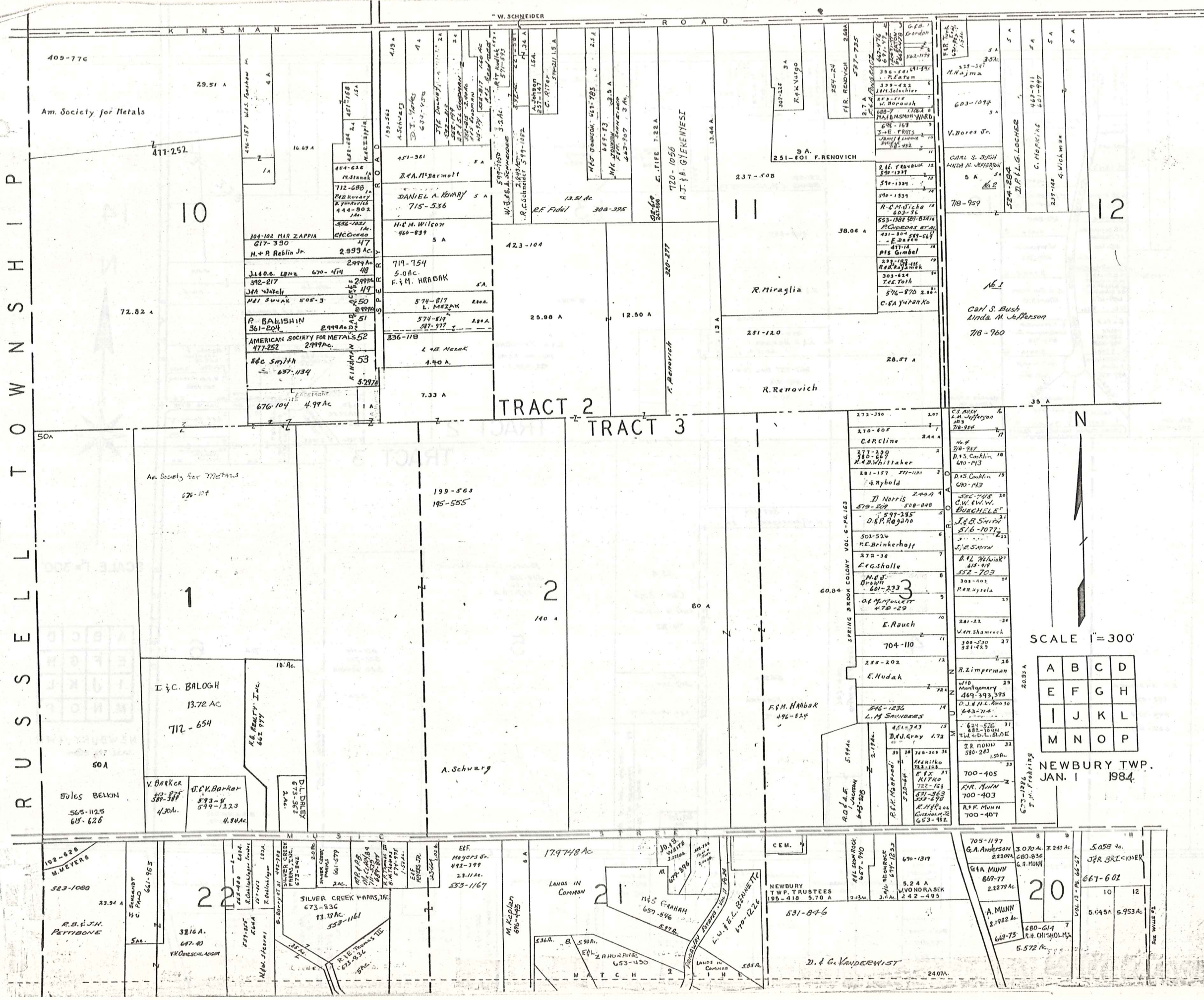


A	B	C	D
E	F	G	H
I	J	K	L
M	N	O	P

NEWBURY TWP
 JAN. 1 1984
 RESTFUL LAKE ALLOT
 VOL. 1 PG. 56 SEE SHEET 12-S

SCALE 1"=300"

R U S S E L L T O W N S H I P

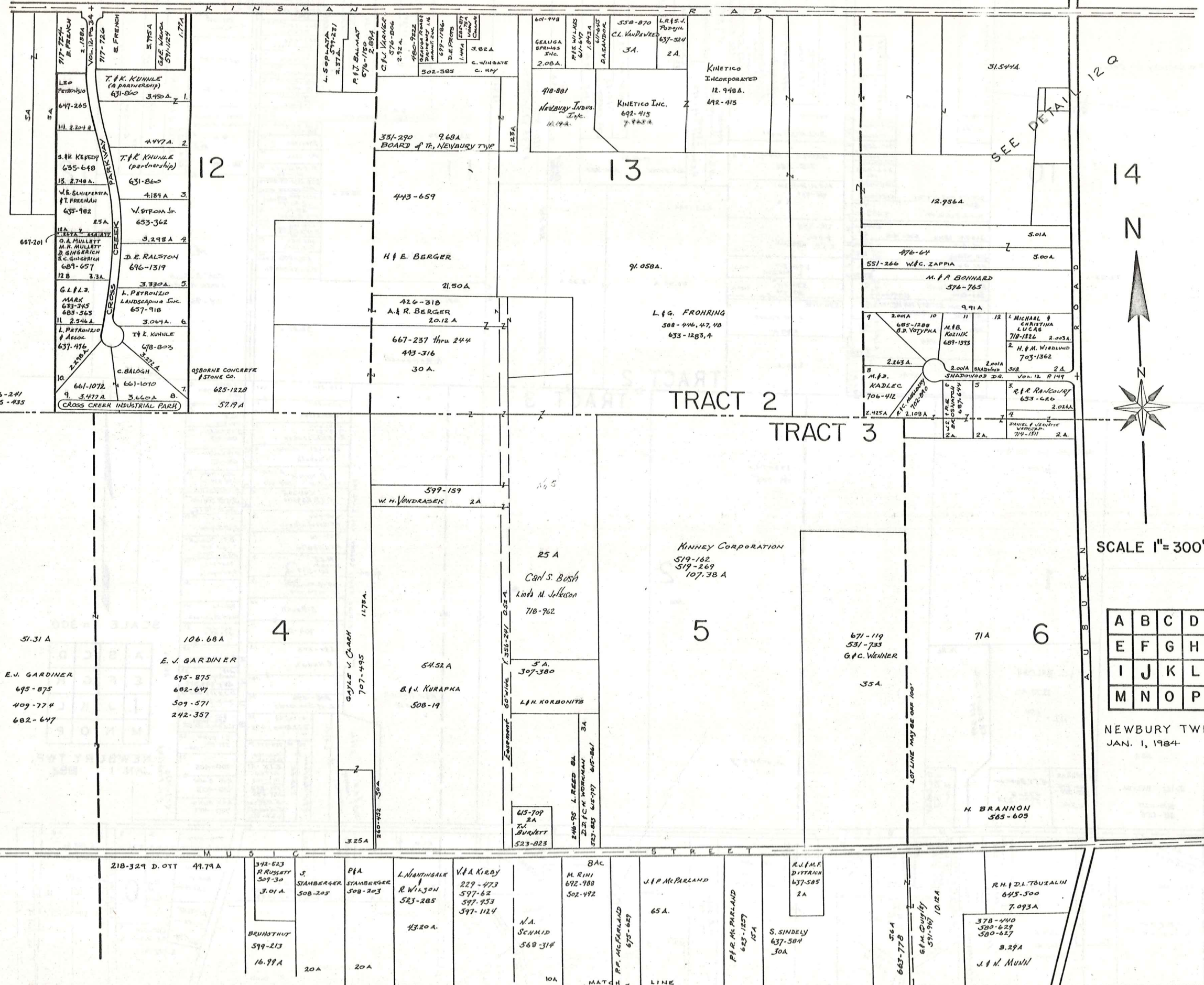


TRACT 2 TRACT 3

SCALE 1"=300'

A	B	C	D
E	F	G	H
I	J	K	L
M	N	O	P

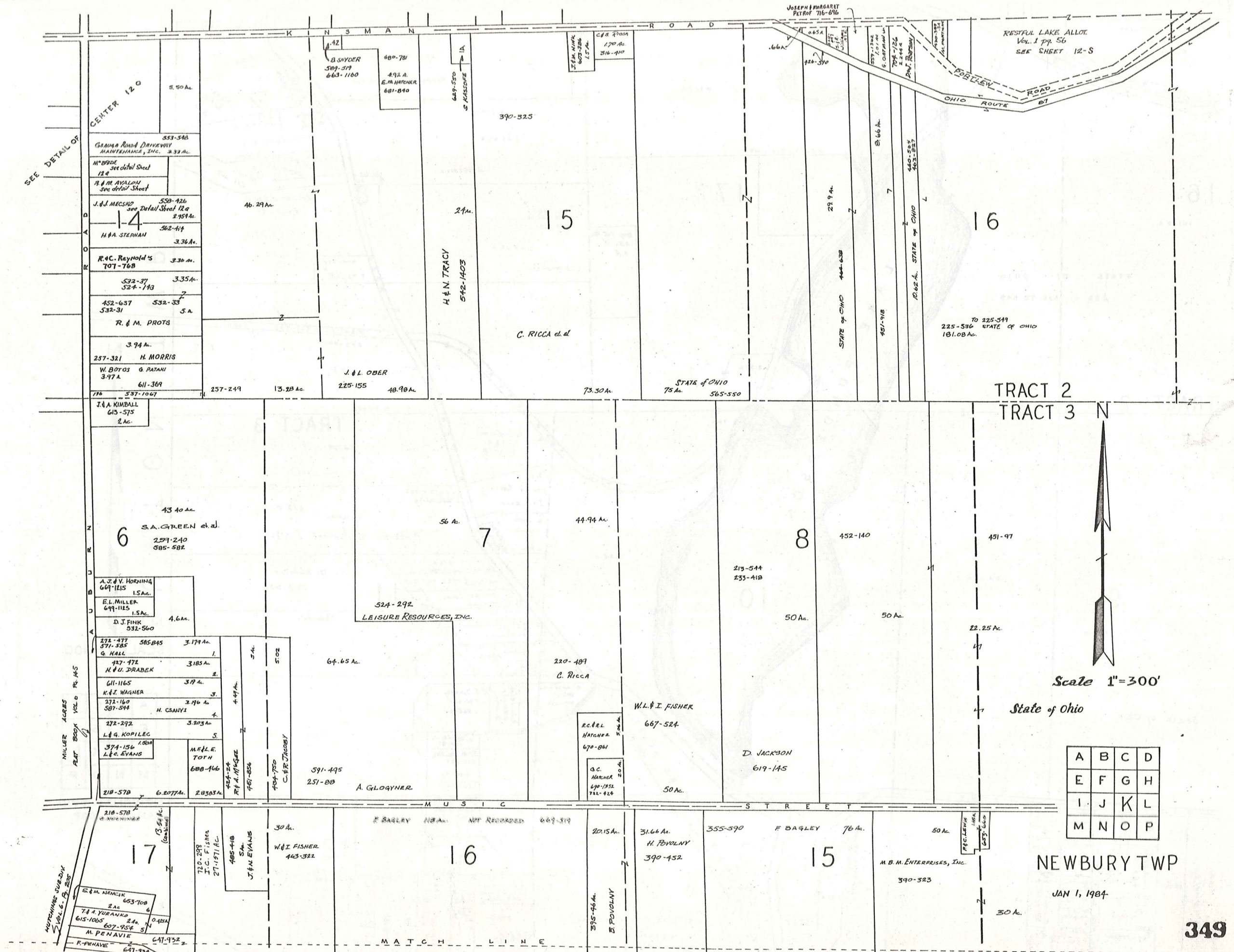
NEWBURY TWP. JAN. 1 1984



SCALE 1" = 300'

A	B	C	D
E	F	G	H
I	J	K	L
M	N	O	P

NEWBURY TWP.
JAN. 1, 1984



SEE DETAIL OF CENTER 120

MILLER ACRES
PLAT BOOK VOL 0 PG 145

MUTUAL SUBDIVISION
VOL 6, PG 238

TRACT 2
TRACT 3



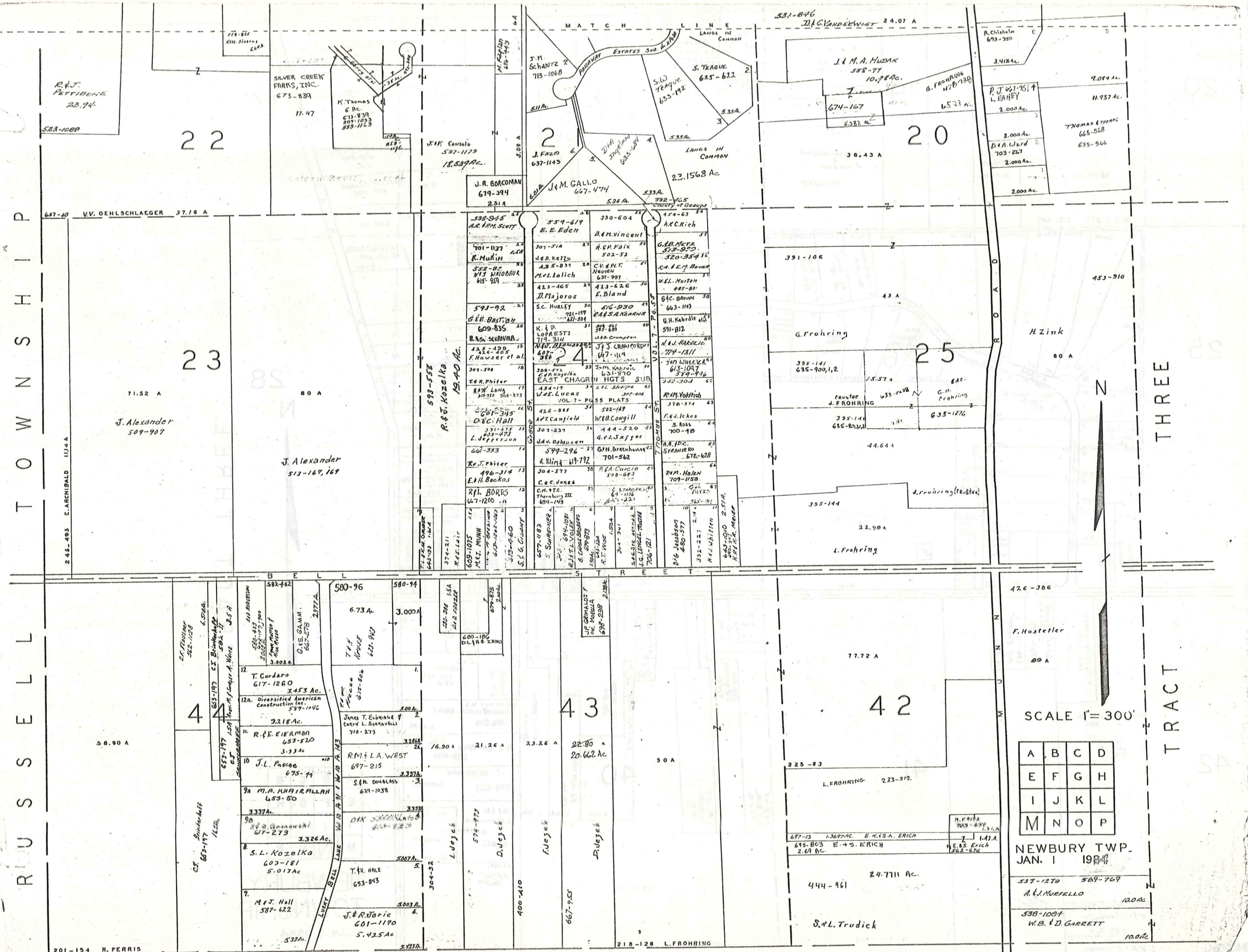
Scale 1"=300'

State of Ohio

A	B	C	D
E	F	G	H
I	J	K	L
M	N	O	P

NEWBURY TWP

JAN 1, 1984



R U S S E L L T O W N S H I P

T R A C T THREE

A	B	C	D
E	F	G	H
I	J	K	L
M	N	O	P

NEWBURY TWP.
JAN. 1 1984

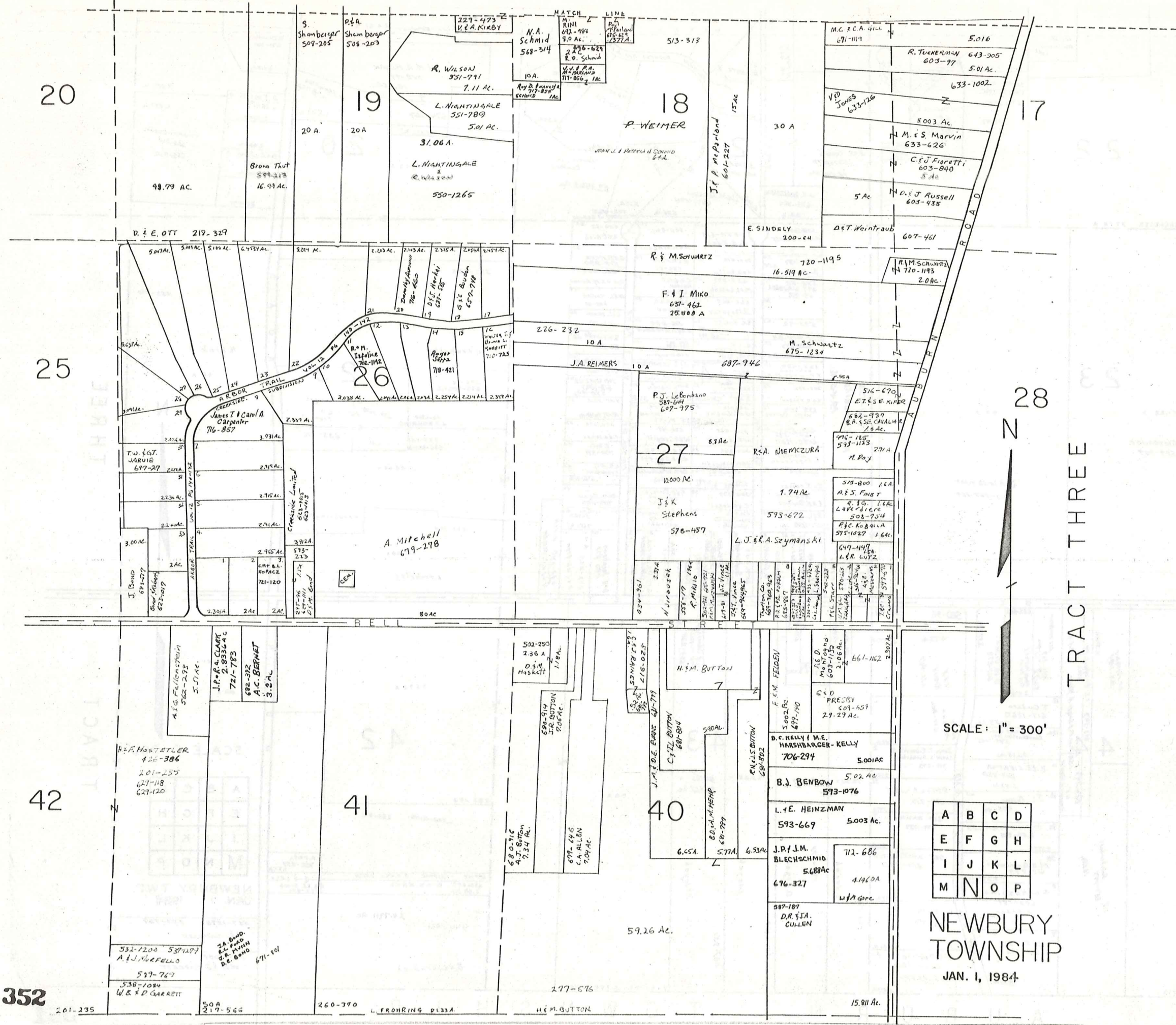
517-1279 589-769
A. J. MUEFFELLO 100Ac
538-1084
W. B. D. GARRETT 100Ac

SCALE 1" = 300'



201-154 N. PERRIS

A U B U R N T O W N S H I P



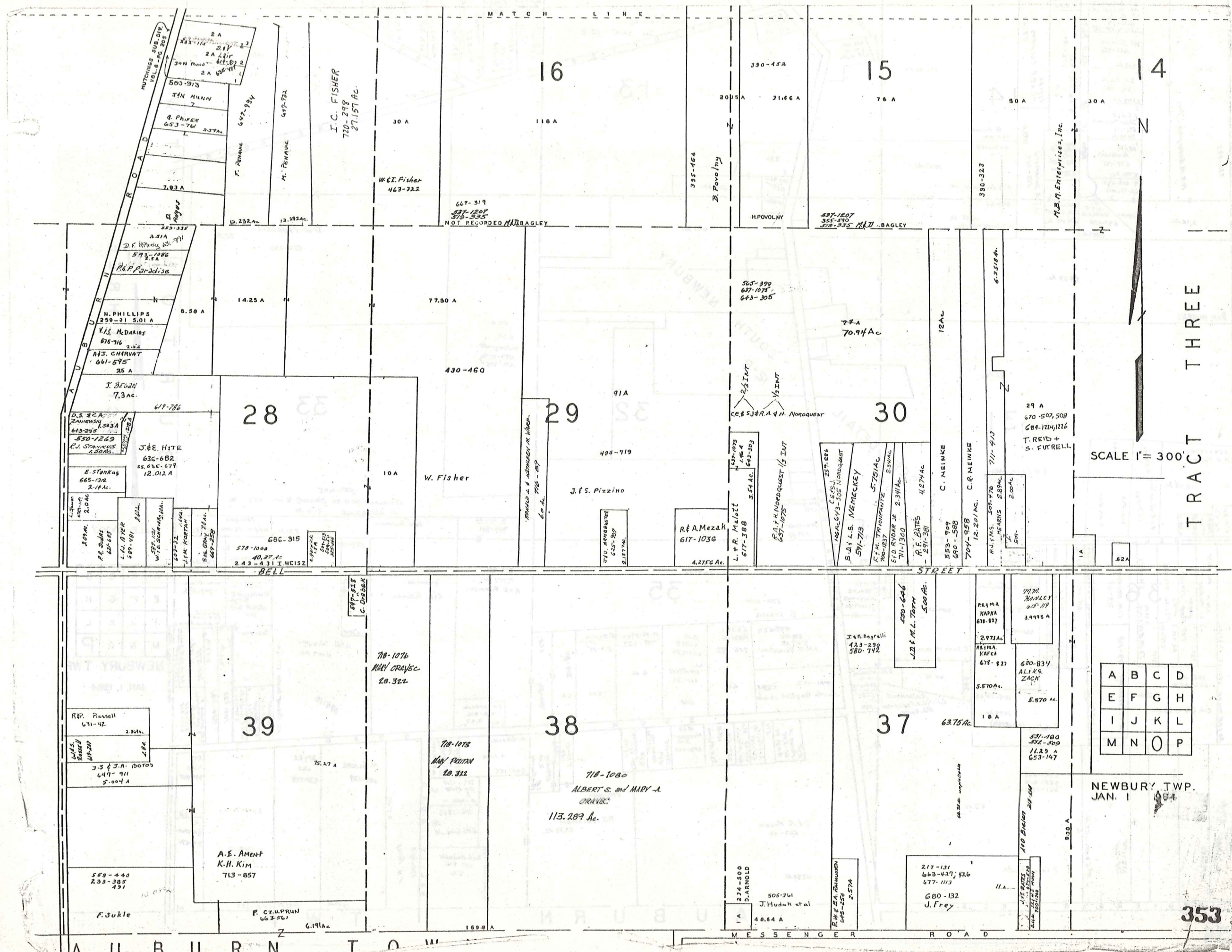
TRACT THREE



SCALE: 1" = 300'

A	B	C	D
E	F	G	H
I	J	K	L
M	N	O	P

NEWBURY
TOWNSHIP
JAN. 1, 1984



16

15

14

28

29

30

39

38

37

A	B	C	D
E	F	G	H
I	J	K	L
M	N	O	P

SCALE 1" = 300'

TRACT THREE

NEWBURY TWP.
JAN. 1 1894

353

A U R B U R N T O W N

M E S S E N G E R R O A D

BELL STREET

MATCH LINE

R O A D

D O R R O A D

M.B.M. Enterprises, Inc.

Z. Povolny

NOT RECORDED

H. POVOLNY

667-319
375-325

487-1207
355-570
578-335

I.C. FISHER
720-298
27.157 Ac.

W.E.T. Fisher
463-322

118 A

380-452

76 A

50 A

30 A

2 A
2 A
2 A
2 A

500-913
JAN MUNN
7
D. PHIPPS
653-76

7.93 A

D. RYDER

D. 232 AC

12.392 AC

2.51 A
D.F. PHIPPS
573-1086
R&P Paradise

0.50 A

N. PHILLIPS
259-31 5.01 A
V.L.S. McDARIOS
678-916

M.J. CHARVAT
661-675

25 A

J. BEGAN
7.3 AC

617-786

D.S. Z.A.
ZANIEWSKI
613-295
R.J. STANKUS
1.50 AC

J&E HITE
63C-682
55.85C-679
12.012 A

E. STANKUS
665-132
2.14 AC

2.0 AC
A. BULLS
625-685
L.L. RYDER
689-401
W.L. SCHMIDT
587-121
L.J.M. KORTZ
603-32
S.H. ORAY
689-289

68C-315
578-1068
40.37 AC
2.43-431 WEISZ

10 A

W. Fisher

77.50 A

430-460

91 A

484-719

J.F.S. Pizzino

617-1036
4.275 AC

4.275 AC

1.76 A
L.V.R. M. LOTT
617-388

3.5 AC

R.A.H. NORQUEST 1/2 INT

657-1075

5.75 AC

5.75 AC

5.75 AC

5.75 AC

5.75 AC

5.75 AC

5.75 AC

5.75 AC

5.75 AC

5.75 AC

5.75 AC

5.75 AC

5.75 AC

5.75 AC

5.75 AC

5.75 AC

5.75 AC

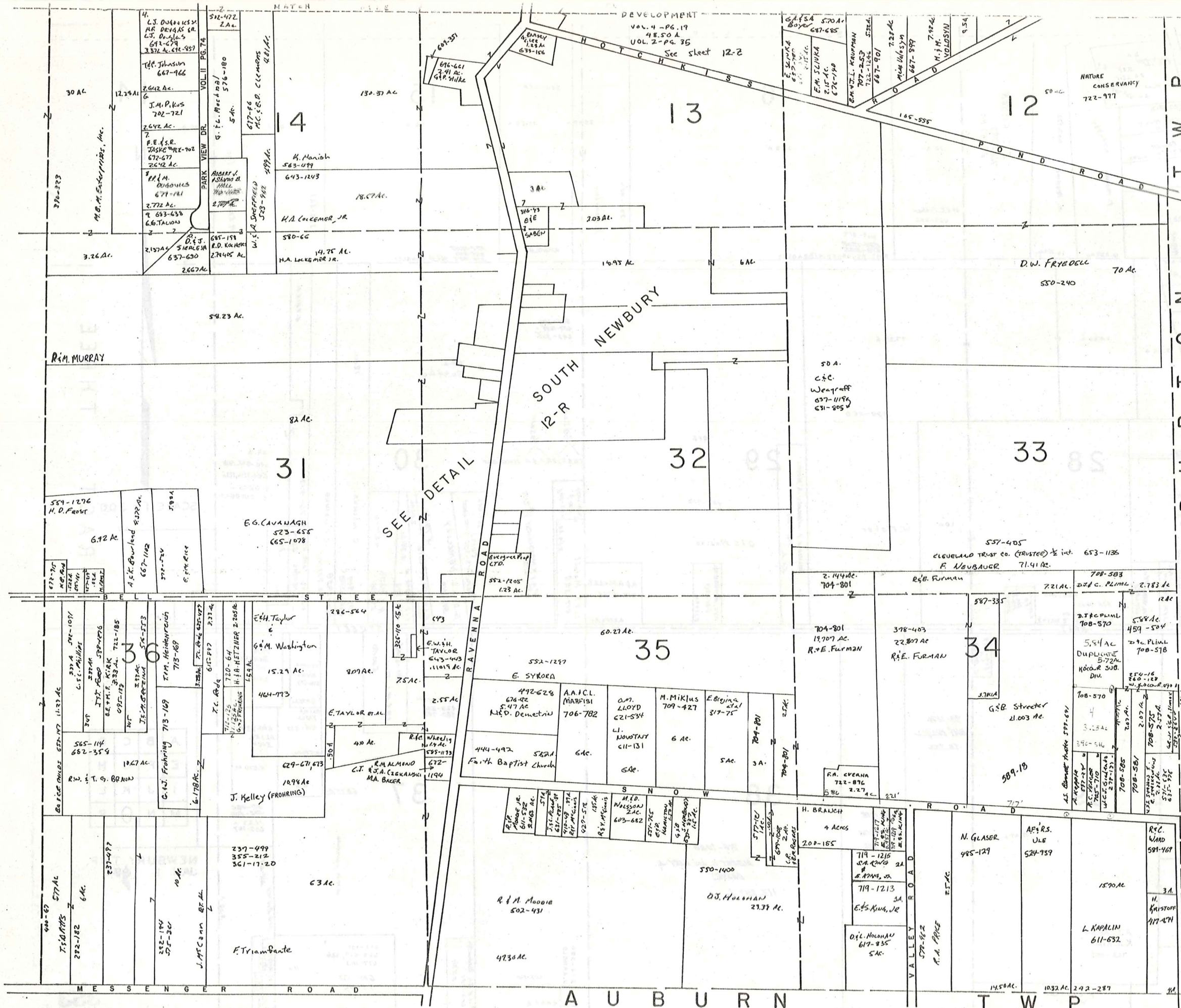
5.75 AC

5.75 AC

5.75 AC

5.75 AC

5.75 AC



BURTON TWP
 TRACT THREE

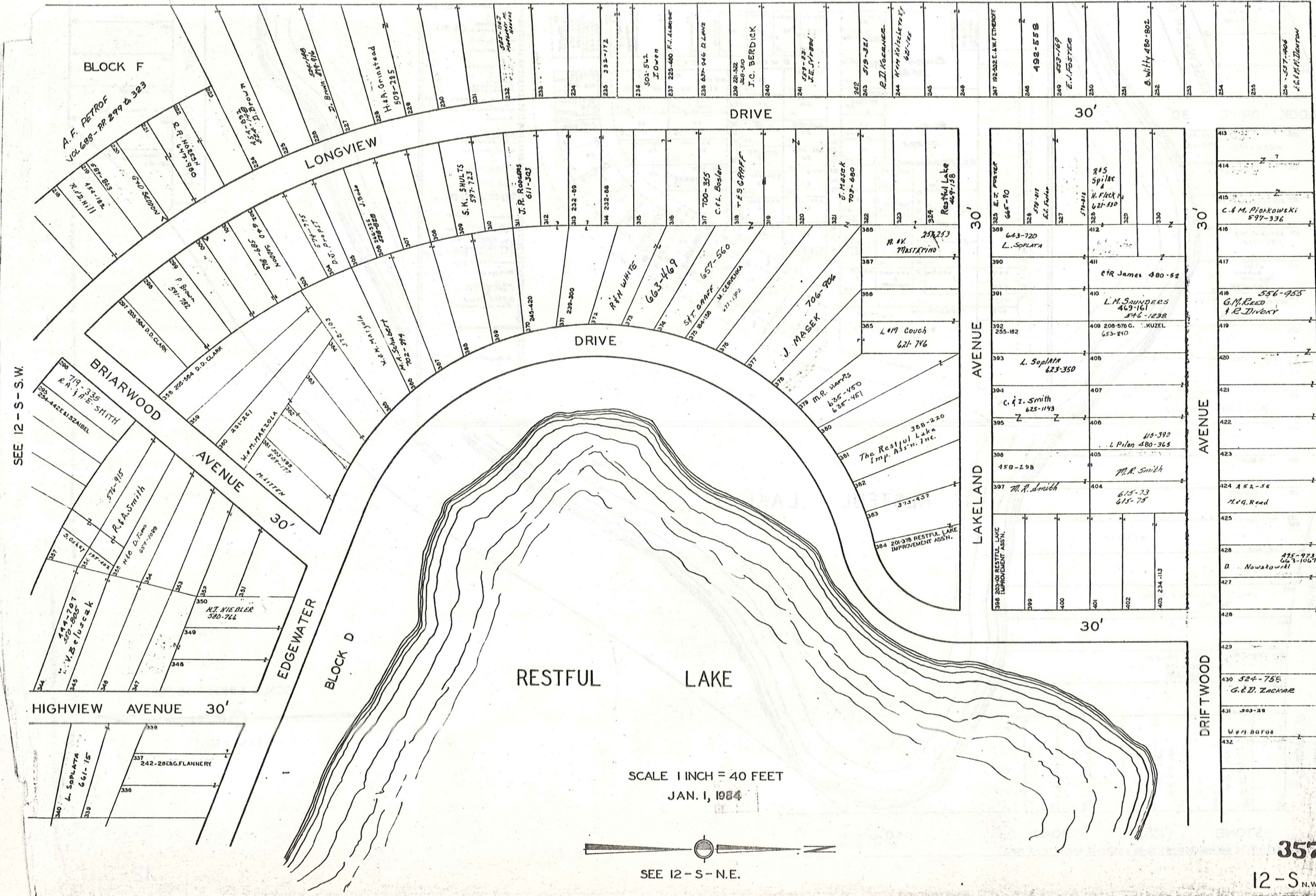
SCALE: 1"=300'

A	B	C	D
E	F	G	H
I	J	K	L
M	N	O	P

NEWBURY TWP
JAN. 1, 1984

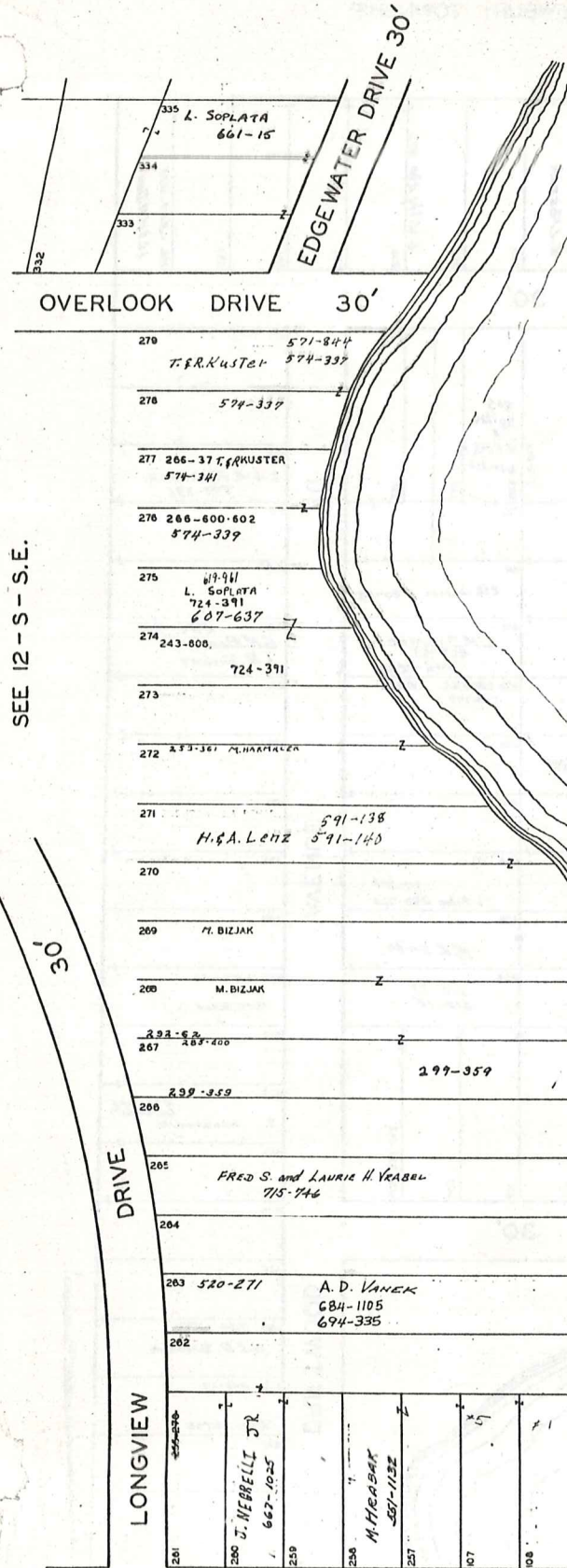
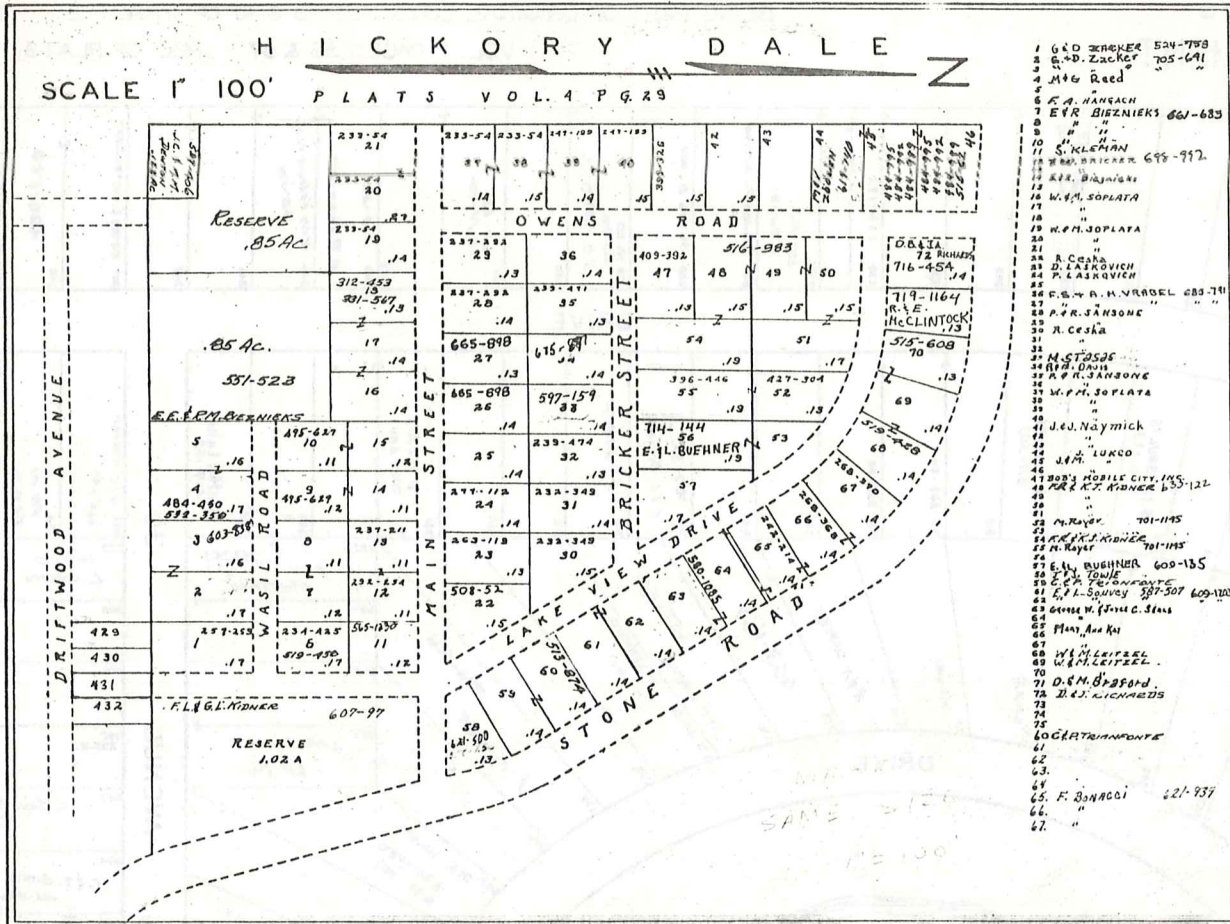
THE RELIANCE INVESTMENT CO.'S
RESTFUL LAKE ALLOTMENT

BEING PART OF ORIGINAL LOTS NOS. 3 & 16 OF TRACT 2 NEWBURY TOWNSHIP
VOL. I PAGES 56 & 57 REC. OF PLATS



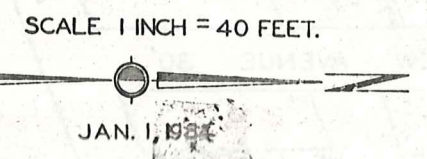
THE RELIANCE INVESTMENT CO'S
RESTFUL LAKE ALLOTMENT

BEING PART OF ORIGINAL LOTS NOS. 3 & 16 OF TRACT 2 NEWBURY TOWNSHIP
SEE 12 - S NW VOL. I PAGES 56 & 57 REC. OF PLATS



SEE 12 - S - S.E.

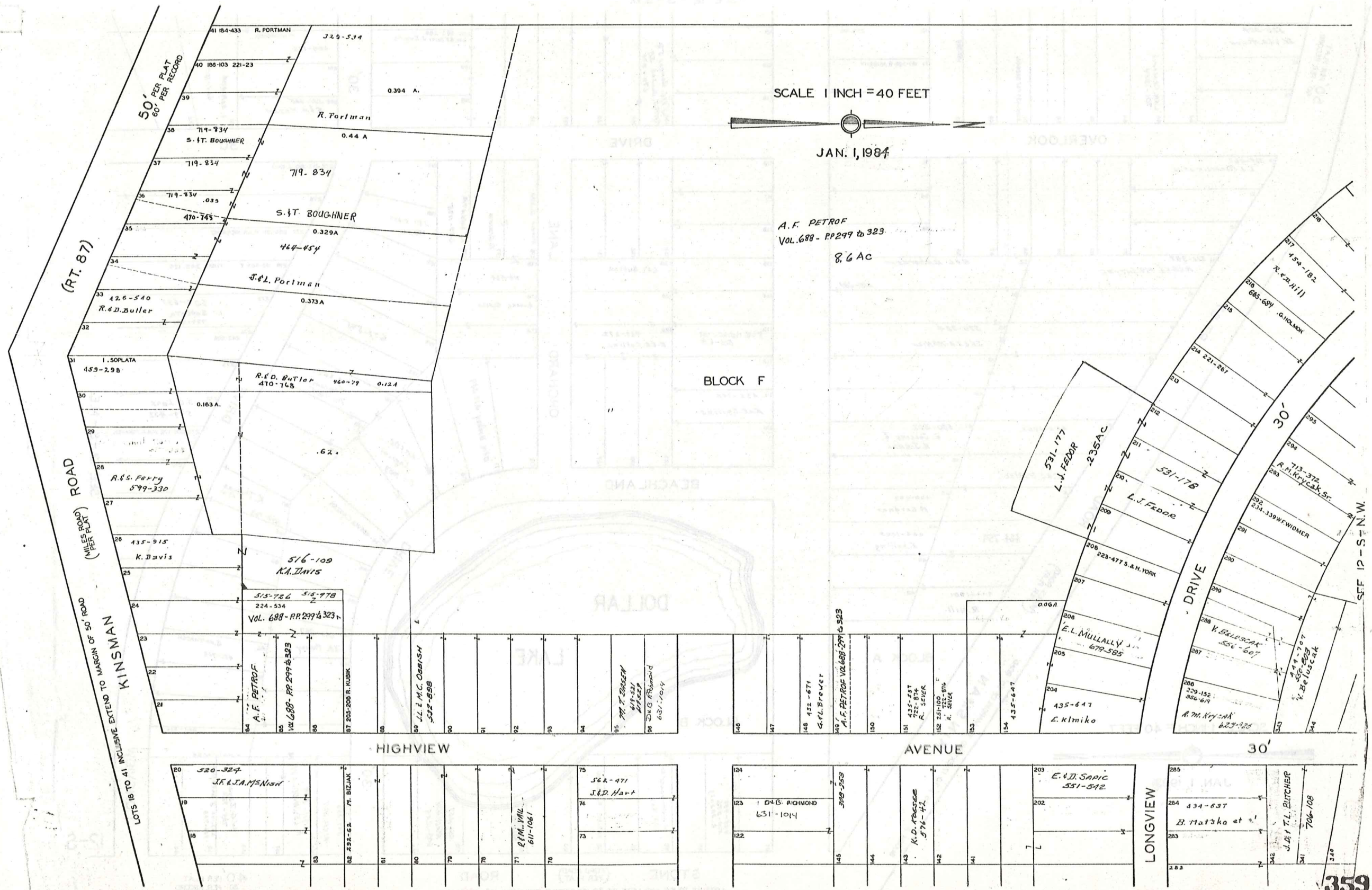
10'



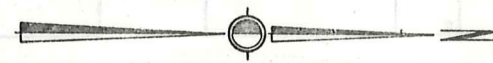
STONE ROAD (FORD ROAD) PER PLAT ROAD
40' PER PLAT
60' PER RECORD
LOTS 107 TO 109 AND LOTS 257 TO 261 EXTEND TO MARGIN OF 40' ROAD

THE RELIANCE INVESTMENT CO'S
RESTFUL LAKE ALLOTMENT

BEING PART OF ORIGINAL LOTS NOS. 3 & 16 OF TRACT 2 NEWBURY TOWNSHIP
VOL. 1 PAGES 56 & 57 REC. OF PLATS



SCALE 1 INCH = 40 FEET



JAN. 1, 1984

A.F. PETROF
VOL. 688 - PP 299 to 323
8.6 AC

BLOCK F

(RT. 87)

ROAD
(MILES ROAD PER PLAT)

LOTS 18 TO 41 INCLUSIVE EXTEND TO MARGIN OF 50' ROAD
KINSMAN ROAD

HIGHVIEW AVENUE

AVENUE

30'

LONGVIEW



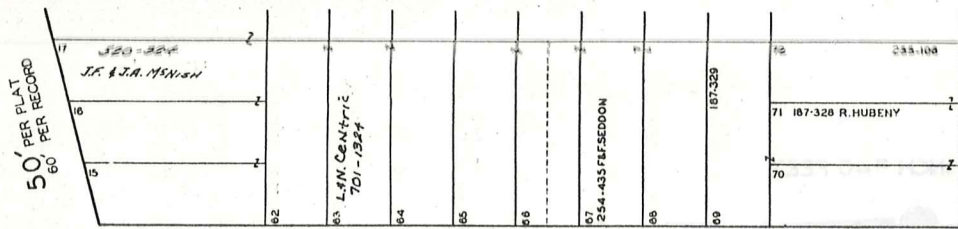
SEE 12-S-S.E.

359
12-S-S.W.

THE RELIANCE INVESTMENT CO'S
RESTFUL LAKE ALLOTMENT

BEING PART OF ORIGINAL LOTS NOS. 3 & 16 OF TRACT 2 NEWBURY TOWNSHIP
VOL. I PAGES 56 & 57 REC. OF PLATS

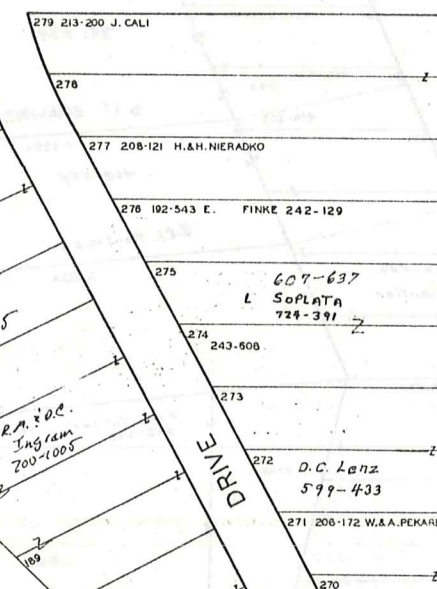
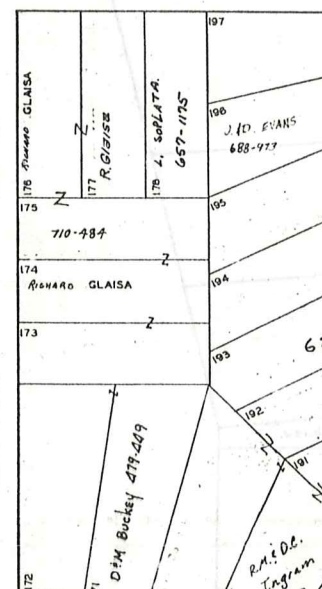
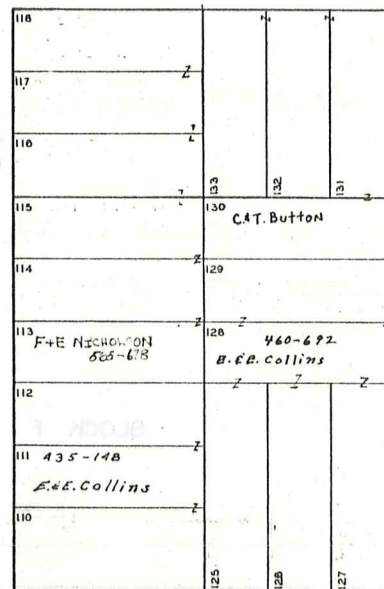
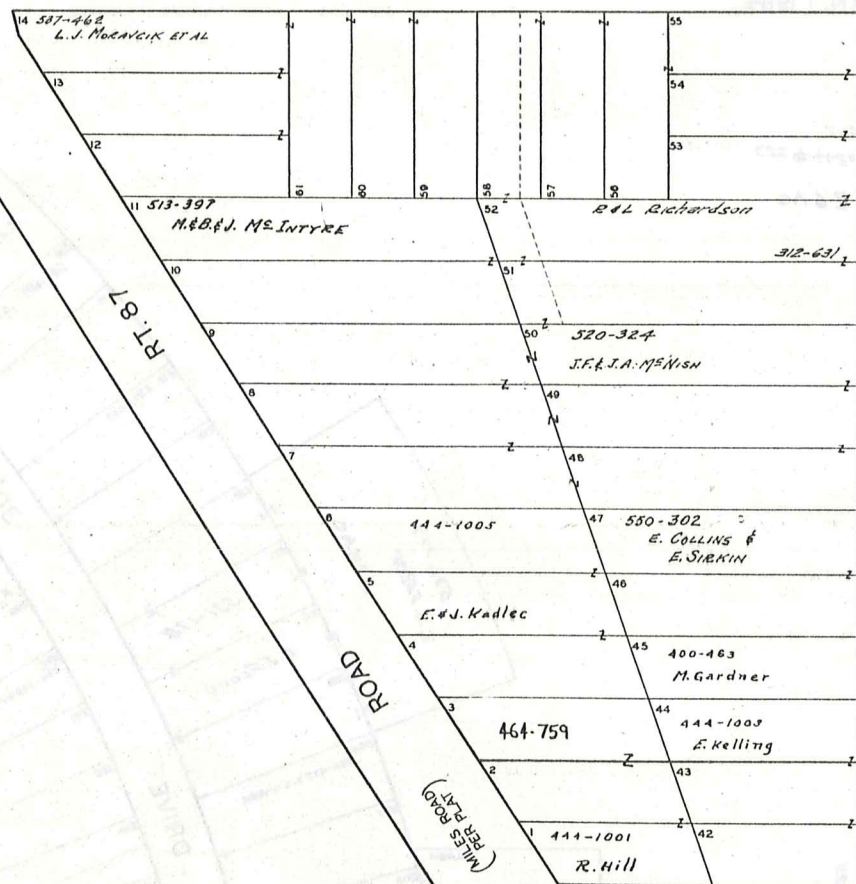
SEE 12 - S - S.W.



OVERLOOK

DRIVE

30'



RT. 87

ROAD

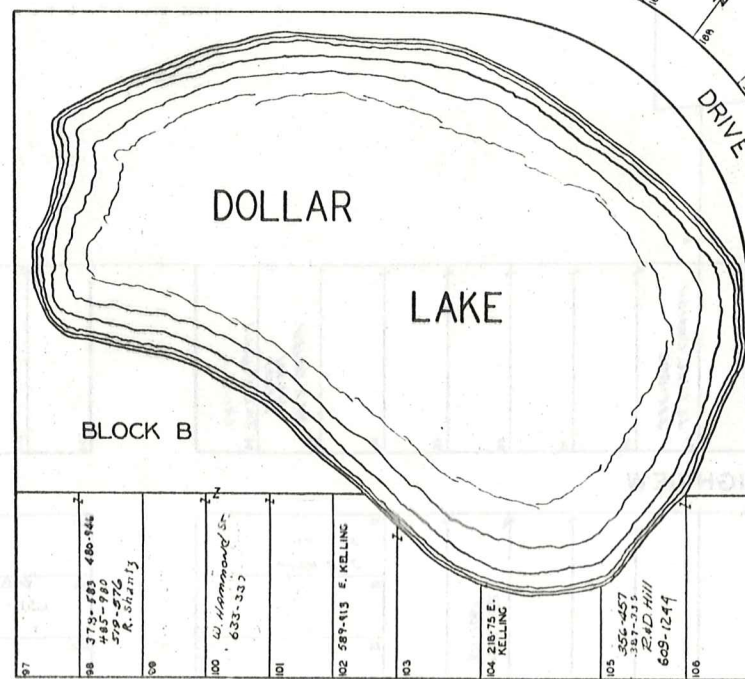
(MILES ROAD)
40' PER PLAT
60' PER RECORD

BLOCK A & LOTS 1 TO 11 EXTEND TO MARGIN OF 40' ROAD
KINSMAN

BEACHLAND

ORCHARD LANE

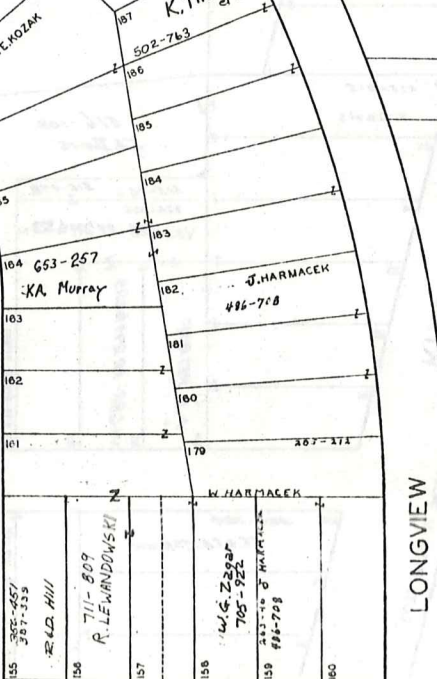
DRIVE



DOLLAR LAKE

LAKE

BLOCK B



LONGVIEW

SCALE 1 INCH = 40 FEET



JAN. 1, 1981

SEE 12 - S - NE.

12-S

STONE (FORD ROAD) ROAD

LOTS 97 TO 106 AND LOTS 155 TO 160 EXTEND TO MARGIN OF 40' ROAD

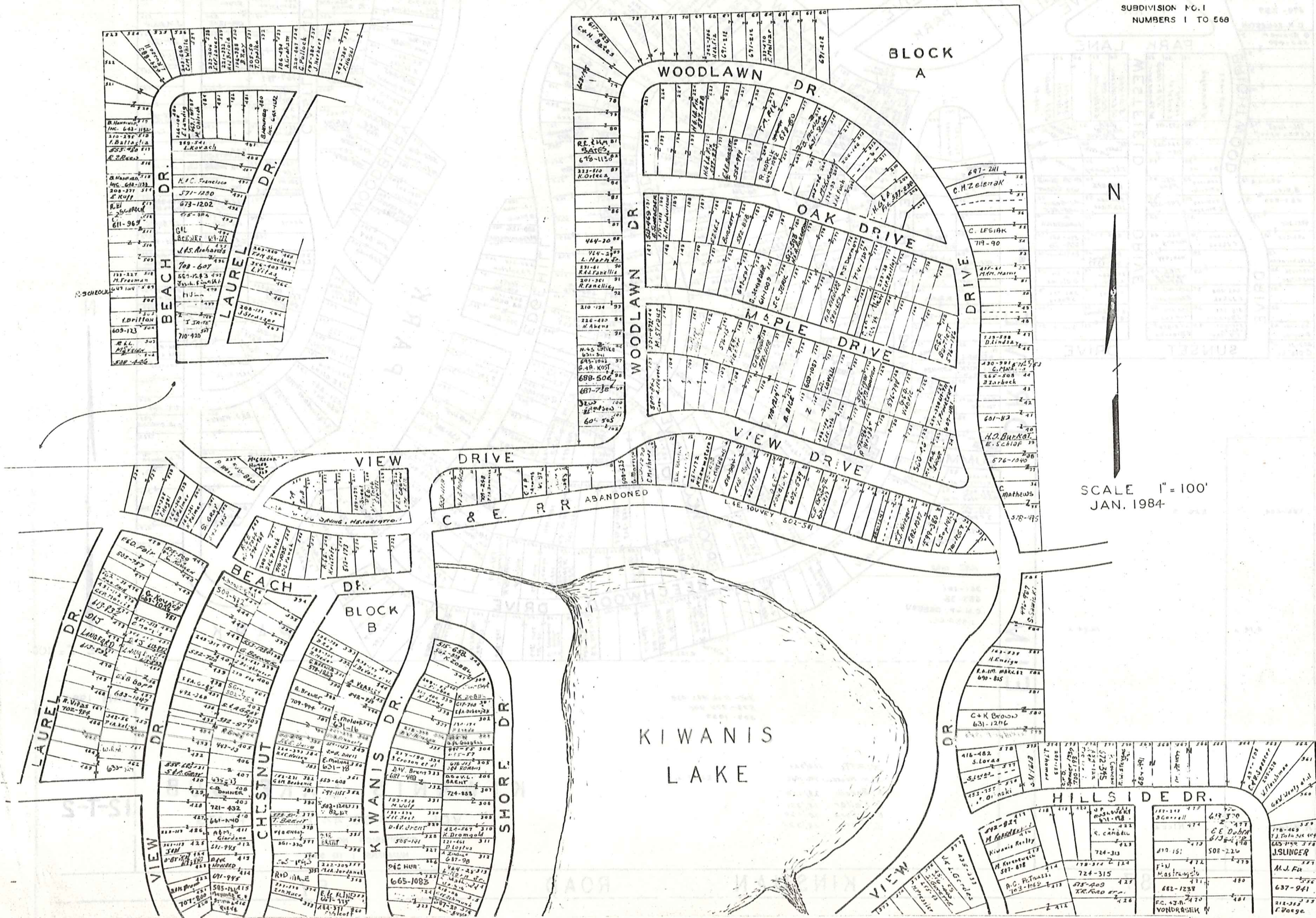
40' PER PLAT
60' PER RECORD

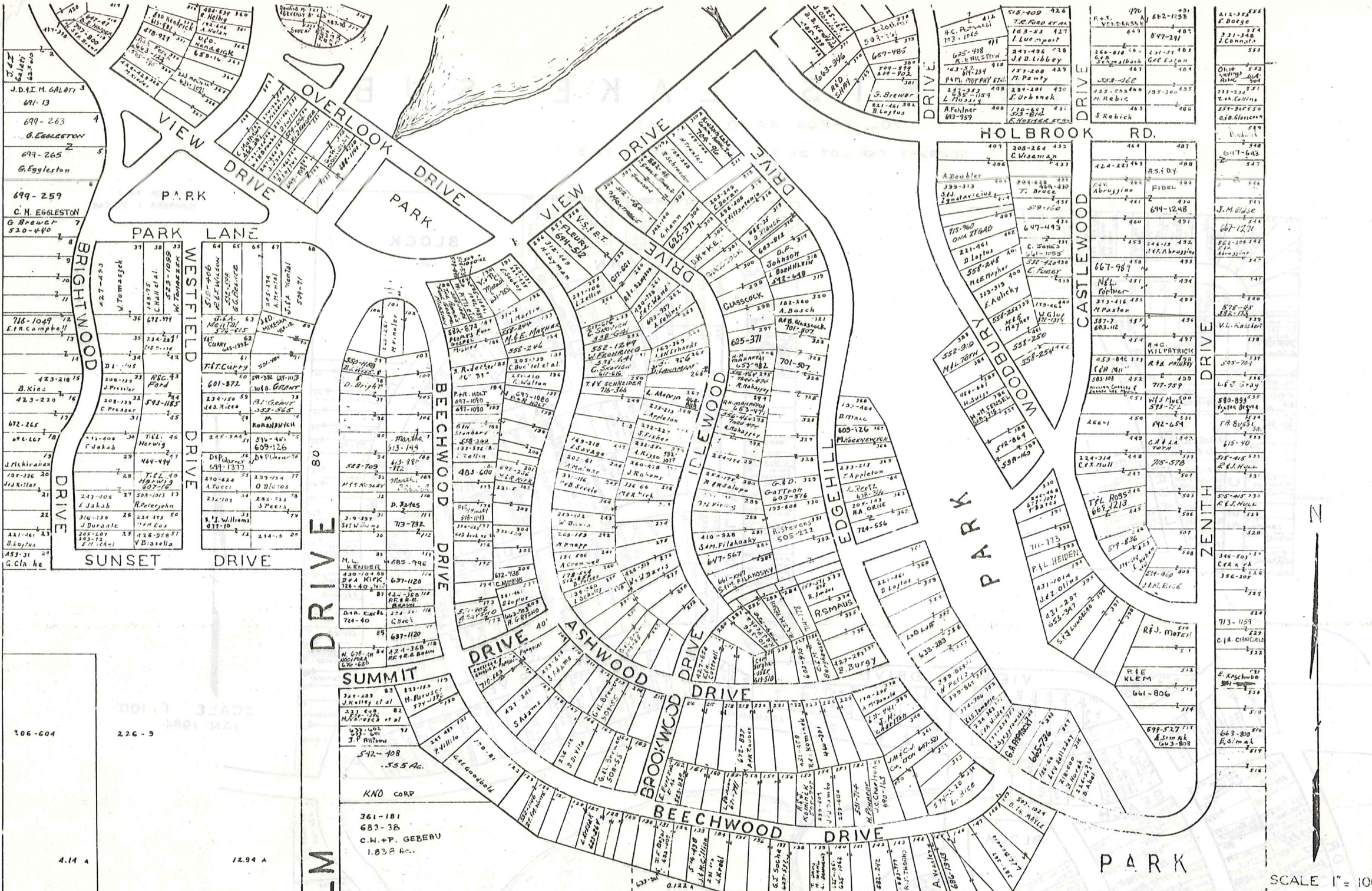
KIWANIS LAKE SUB.

VOL. I-PGS. 44 TO 49 PLATS

NEWBURY TWP. LOT 24 TR. 1 & LOTS 3 & 4 TR. 2

SUBDIVISION NO. 1
NUMBERS 1 TO 568





SCALE 1" = 100'

JAN 1984

KIWANIS LAKE SUB

VOL. I - PGS. 44 TO 49 PLATS

SUBDIVISION NO. 2
NUMBERS 1 TO 585

12-T-2

- W. PITTS 108/320
- J.M. Newell 509/1022
- E. Burpeli 28/320
- F. Keller 18/320
- E. SiKora 18/320
- J. PITTS 18/320

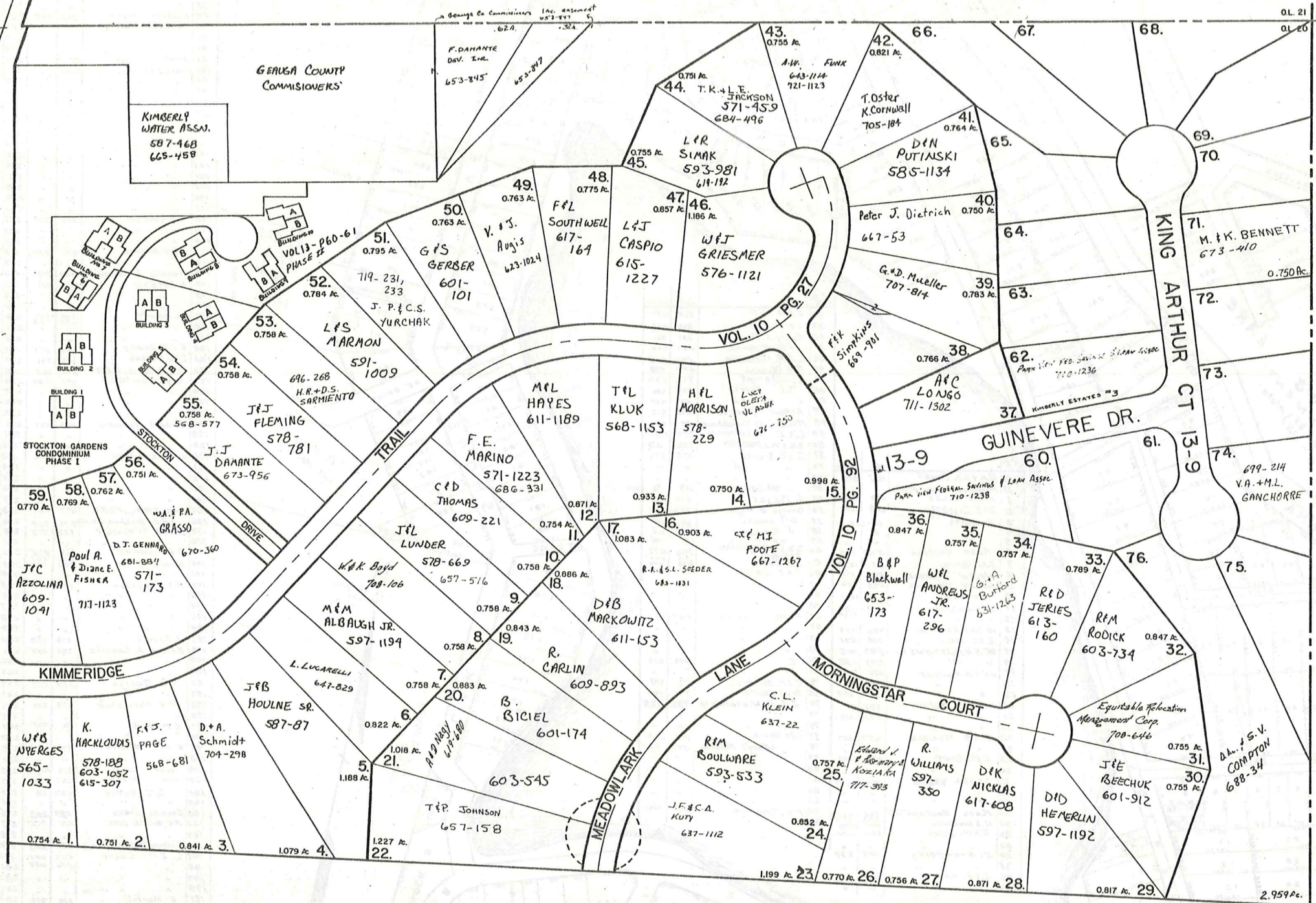
22.13 Ac.

KNO CORP
761-181
683-38
C.W.+P. GEBERT
1.832 Ac.

581-1126, 1043, 1039
508-275, 590
509-1037

n. Hilger C. Ricca

- BUILDING 1
A J. R. ZHIDRASKI 655
B O. MEYER 633-1074
- BUILDING 2
A C. GOODRICH 644-929
B R. FREDRICK 647-620
- BUILDING 3
A W. J. WILSON 643-429
B W. J. VINCENT 643-429
- BUILDING 4
A S. S. STANLEY 631-972
B A. B. ISOLD 647-009
- BUILDING 5
A M. D. CARLO 643-704
B D. C. FERRARI
- BUILDING 6
A R. E. PIETRON 637-237
B R. E. PIETRON 637-237
- BUILDING 7
A R. E. KENNY 661-34
B R. E. KENNY 661-34
- BUILDING 8
A R. E. KENNY 661-34
B R. E. KENNY 661-34
- BUILDING 9
A M. PROBERT 647-704
B J. W. WISE 667-702
- BUILDING 10
A M. R. PINZON 691-1243
B M. R. PINZON



1/2 61, 63, 65, 66, 67,
68, 69, 70, 72, 73, 75
PARKVIEW FEDERAL SFL ASSN
710-1234

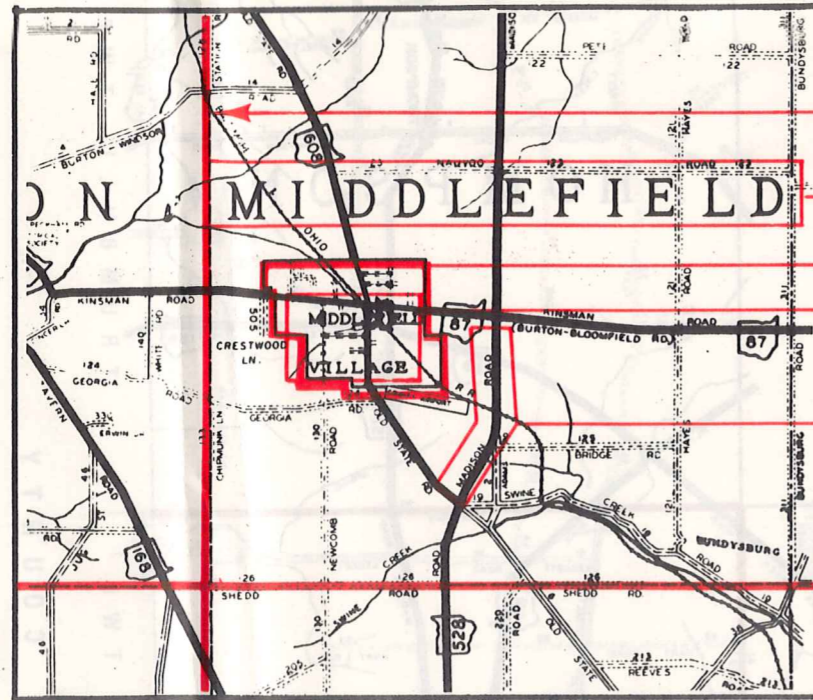
D.A. & S.V.
COMPTON
688-34

scale 1"=100'
JAN. 1, 1984

KIMBERLY ESTATES

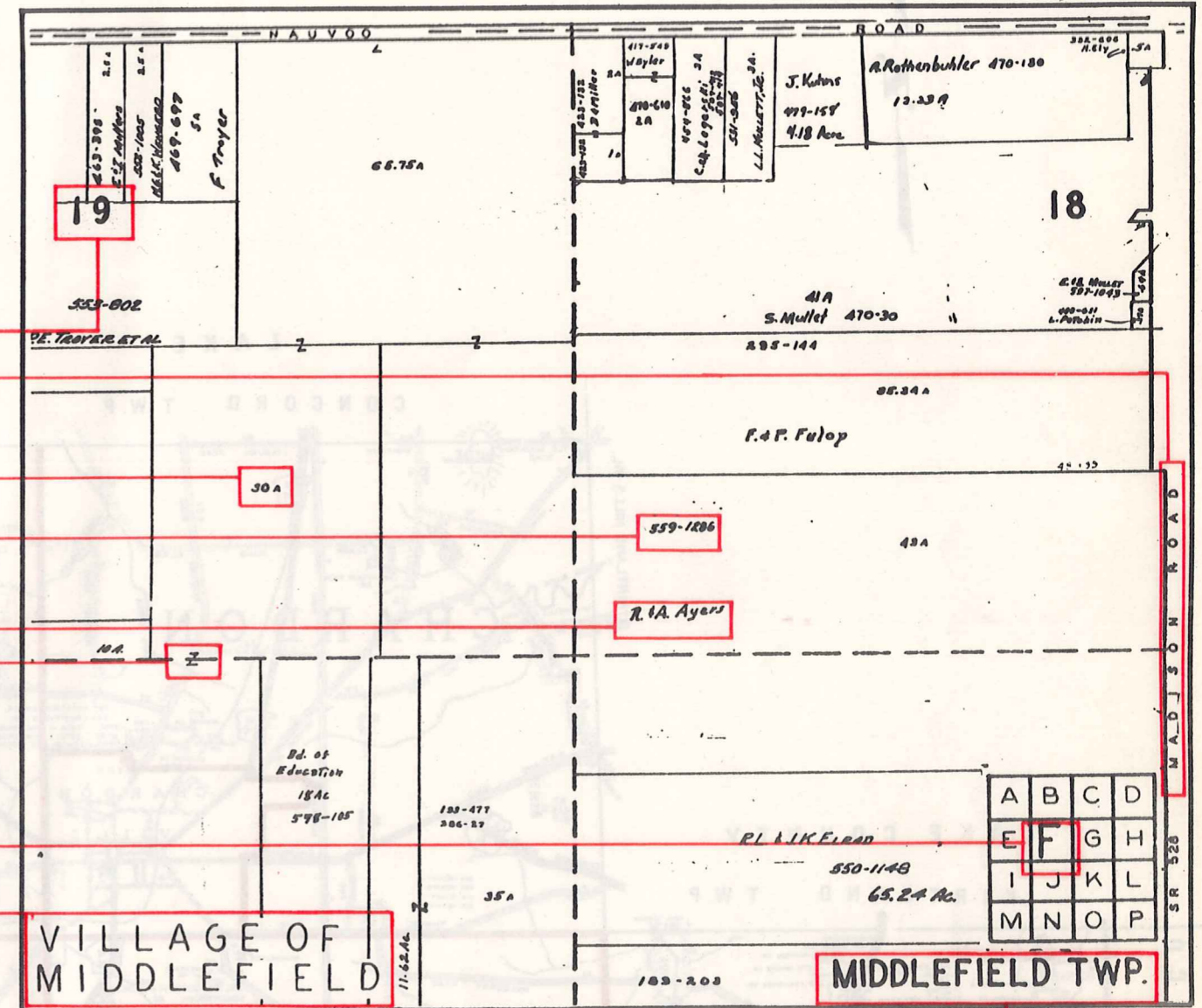
Explanation and Use Sheet for Geauga County, Ohio

SAMPLE (PARTIAL) COUNTY INDEX MAP



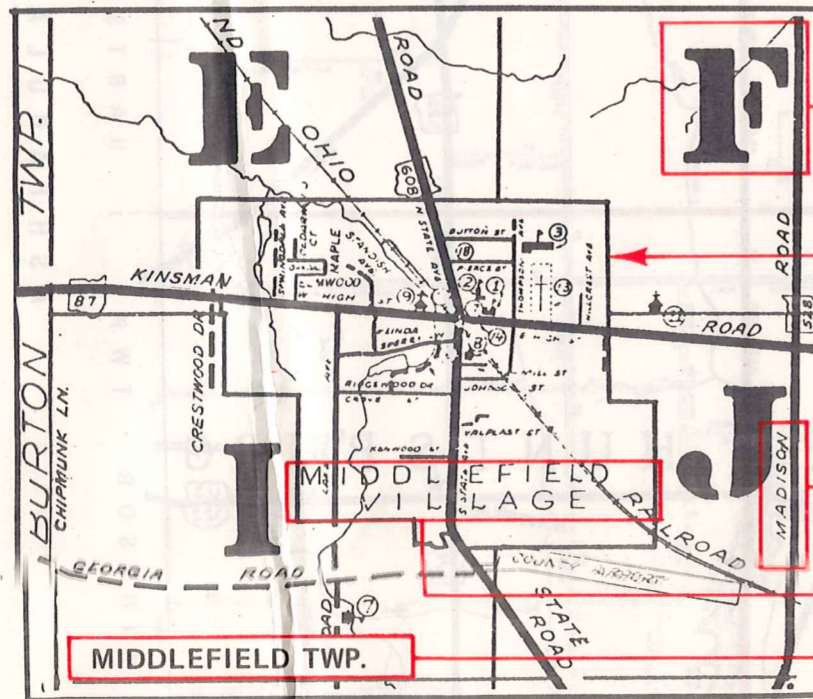
- Township Boundary
- Township Name
- Village Boundary
- Village Name
- Tract Lot Number
- Street Name
- Acreage
- Deed Book & Page
- Owners Name
- Denotes Continous Ownership

SAMPLE (PARTIAL) MAP PAGE



- Map Page Number
- Village Name
- Village Boundary
- Township Name

SAMPLE (PARTIAL) MUNICIPALITY INDEX MAP



- Street Name
- Village Name
- Township Name

USE OF THE MAP VOLUME

1. LOCATE THE GENERAL AREA OF INTEREST ON THE COUNTY INDEX MAP, ATLAS PAGE 'B', AND NOTE THE MUNICIPALITY NAME (TOWNSHIP OR VILLAGE).
2. REFER TO THE TABLE OF CONTENTS, ATLAS PAGE 'C', AND NOTE THE BEGINNING ATLAS PAGE NUMBER FOR THE MUNICIPALITY OF INTEREST.
3. TURN TO THE PAGE INDICATED. ON THIS PAGE WILL APPEAR AN INDEX MAP FOR THAT MUNICIPALITY.
4. LOCATE THE GENERAL AREA OF INTEREST AND NOTE THE MAP PAGE NUMBER. THIS MAY BE EITHER A LETTER OR A NUMBER.
5. MAP PAGES ARE IN ALPHABETICAL (OR NUMERICAL) SEQUENCE FOLLOWING THE MUNICIPALITY INDEX MAP. FOLLOW SEQUENCE TO THE MAP PAGE INDICATED.
6. LOCATE SPECIFIC PARCEL OF INTEREST AND NOTE THE DESIRED INFORMATION.

NOTE: ON SOME MAPS YOU MAY BE REFERRED TO A DETAIL SHEET SHOWING AN ENLARGEMENT OF THE AREA. THESE MAPS ARE FOUND AT THE END OF THE REGULAR MAP PAGES IN EACH MUNICIPALITY IN EITHER ALPHABETICAL OR NUMERICAL SEQUENCE.

NOTE: CHARDON VILLAGE HAS TITLE SHEETS. TO LOCATE OWNERS NAME, NOTE THE PARCEL NUMBER, REFER TO THE TITLE PAGE FOLLOWING THE MAP OF INTEREST, FOLLOW NUMERICAL SEQUENCE TO THE PARCEL NUMBER OF INTEREST AND NOTE THE DESIRED INFORMATION. IN ALL OTHER MUNICIPALITIES THE OWNERS NAME APPEARS ON THE MAP PAGE.

This book is the property of REAL ESTATE DATA, INC. and is distributed by REDI under a leasing arrangement requiring return to REDI upon termination of the lease. REDI reserves the right to reclaim this book if found in the possession of any firm or person where possession was obtained through any unauthorized source.